

CLAIMED PUBLIC FOOTPATH AT WOOD END WESTONING

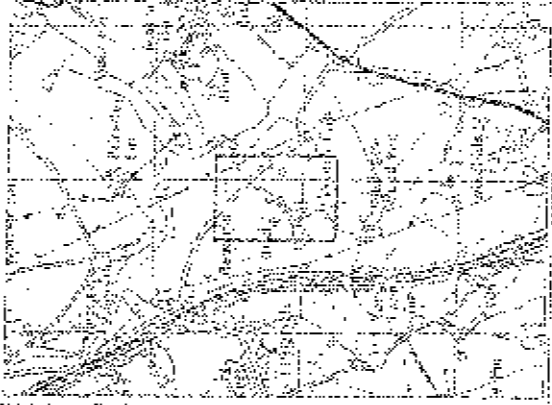
Controlled Public Footpaths

A B

Unrestricted Possible Footpaths

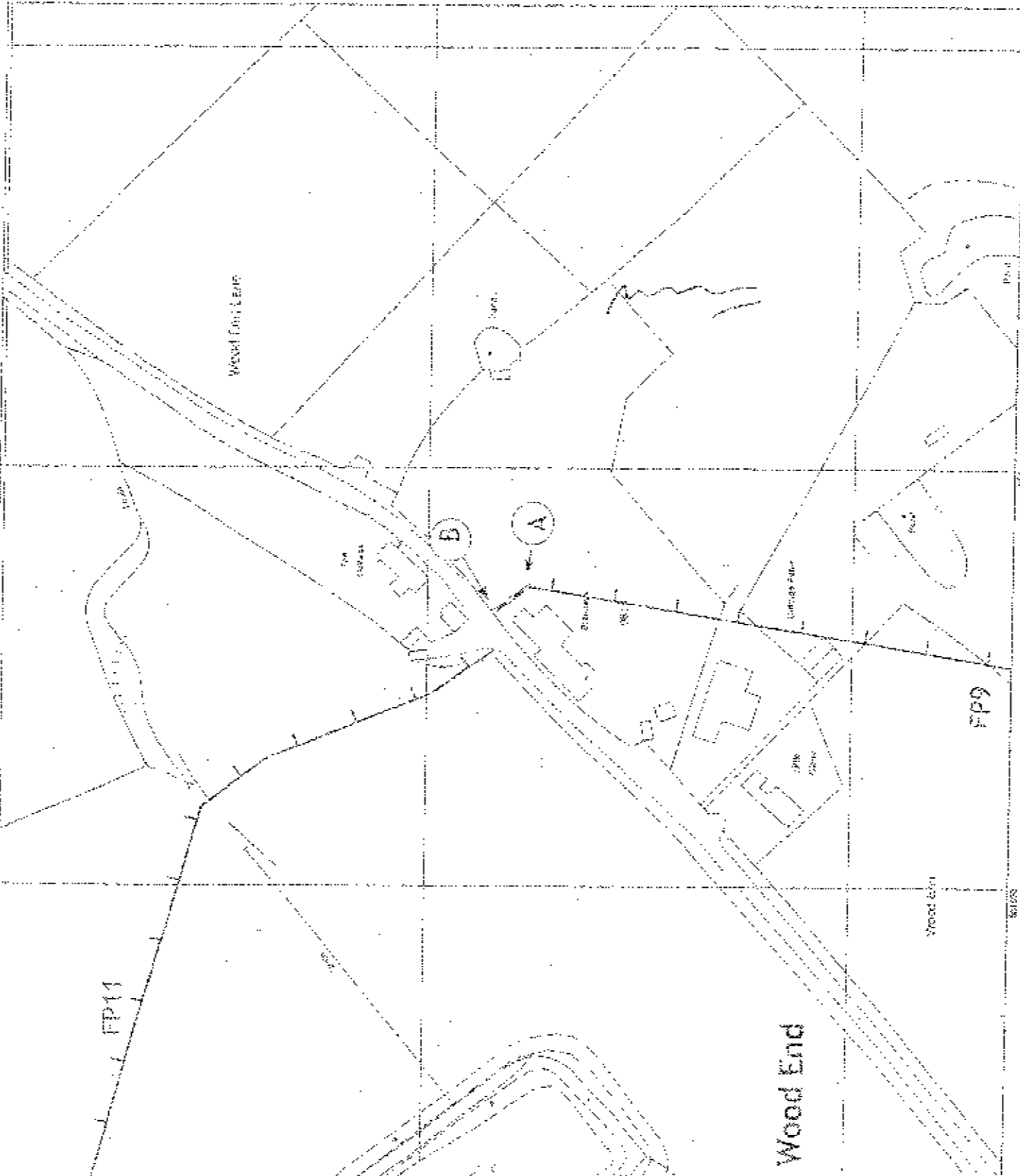
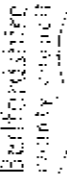
Scale	Date	Sheet	Notes
1:1250	JUN 04	W05A1501	A

Location Plan Scale 1:62500



Based on the Ordnance Survey data and the permission of the Controller of OS.

Weston Country Club
 Reserved Landscape
 Number 073-4643-A



FP11

Wood End

FP9

72300

72400

2000

000

8000