

# Wildlife and Countryside Act 1981

## Section 53 B



### Register of Applications to Modify the Definitive Map and Statement

Countryside Access Team

Parish:  Path:  (if applicable)

#### Applicant's Details

Applicant:  Identity Protected\*  Agent:

#### Claimed Modification

Claim:

Supplied Evidence: OS 25" map (Revenue Ed.) of c.1924  
Modern aerial photo (Bing maps?)  
12x Completed User Evidence forms"/>

\* The Council has a right to protect the identity of an applicant if it considers that there is the possibility of intimidation or retribution occurring as a consequence of the application.

The Register of Applications to Modify the Definitive Map and Statement can also be accessed for free at the Countryside Access Team, Technology House, 239 Ampthill Road, Bedford, MK42 9BD during office hours. Please telephone 0300 300 8084 to make an appointment.

Submitted evidence can be viewed during office hours either at the Bedfordshire and Luton Archives at Borough Hall or at the Countryside Access Service by prior appointment.

#### Geographical Description of Route

From:

OS Grid Reference

To:

OS Grid Reference

Path:

Parish:

Former District:

Post Town:

Affected Properties:

Location Plan:

#### CBC Information

Date Received:

Current Action:

Committee Decision:

Application Rejected:

Orders Made:

Objections Received:

Secretary of State Directions:

Orders Confirmed:

Case Officer:  File No:

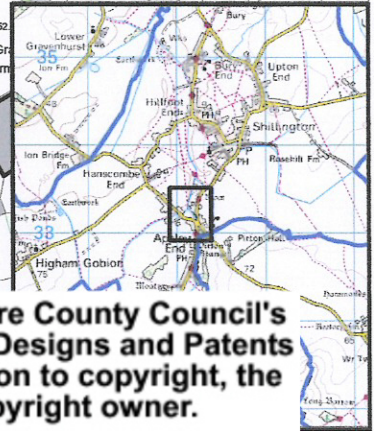
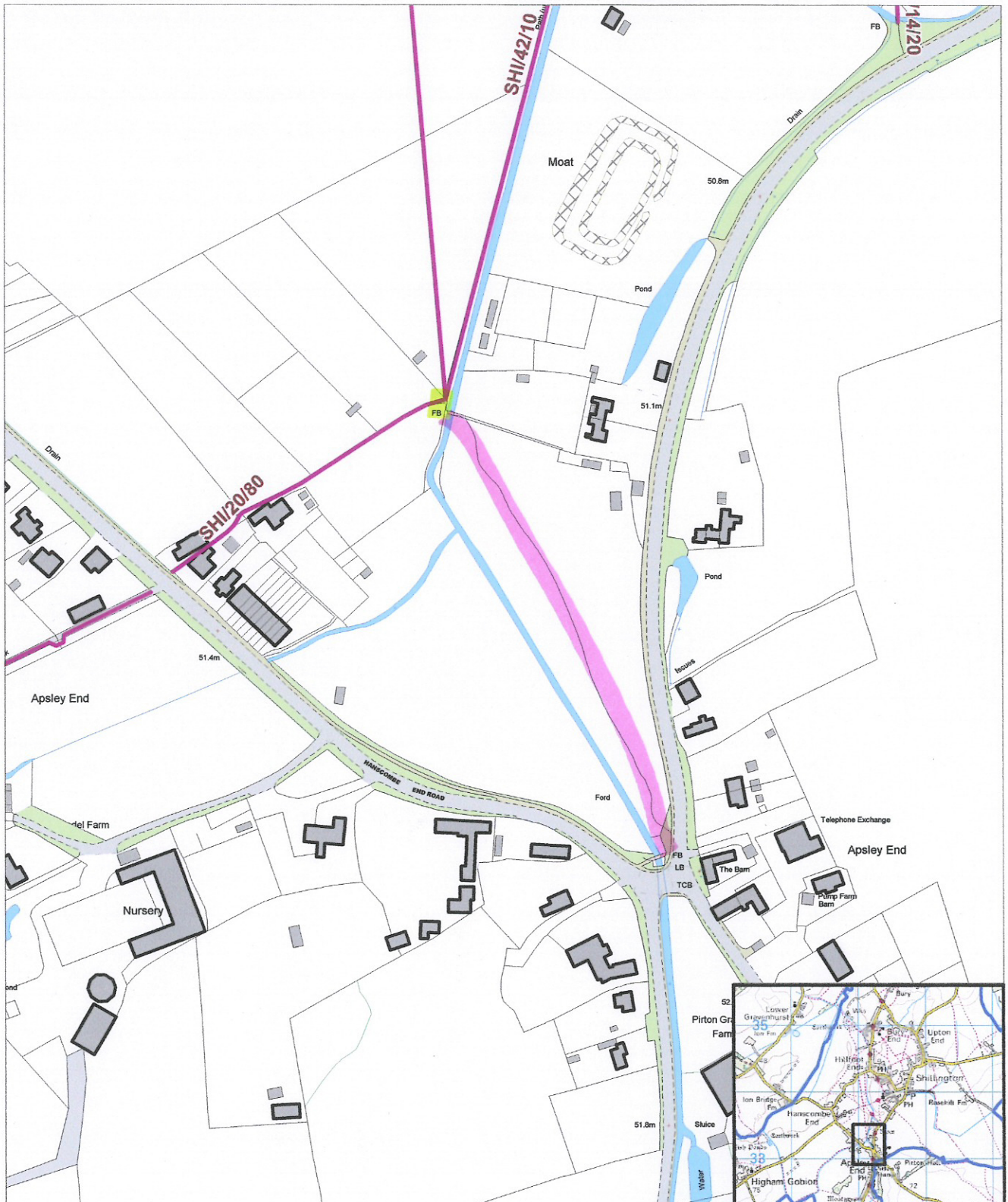
# DMMO Claim

Compiled by GH on 30 July 2012



Central Bedfordshire

Central Bedfordshire Council  
Countryside Access Team  
Technology House  
239 Ampthill Road  
Bedford  
MK42 9QQ  
Scale 1:2500




This copy has been made by or with the authority of Bedfordshire County Council's Definitive Map Officer, pursuant to Section 47 of the Copyright, Designs and Patents Act 1988 ("the Act"). Unless the Act provides a relevant exception to copyright, the copy must not be copied without the prior permission of the copyright owner.

Reproduced from an Ordnance Survey map with the permission of the Controller of HMSO © Crown Copyright. Licence 100049029

You are not permitted to copy, sub-licence, distribute or sell any of this data to third parties in any form



Landowner 1



Landowner 2