




# DIVERSION OF PART OF HOUGHTON CONQUEST PUBLIC FOOTPATH NO 8

- Path to be stopped up A - B 
- New Route A - C 
- Unaffected Public Footpath 

Produced by Central Bedfordshire Council  
 Based on Ordnance Survey Mapping  
 Crown Copyright. All rights reserved  
 OS Licence Number 100049029



Date : 20 August 14  
 Scale 1: 1000 @ A3

