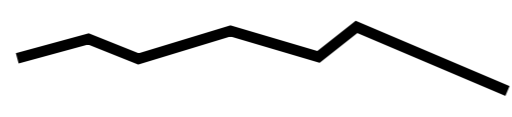
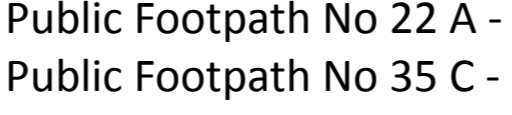
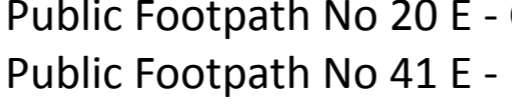



Town and Country Planning Act 1990

Proposed Diversion of Cranfield Public Footpaths No 20 and part of No 22 and the stopping-up of Cranfield Public Footpaths No 35 and part of No 41

Date : June 2018
Scale : 1 : 2178
CW


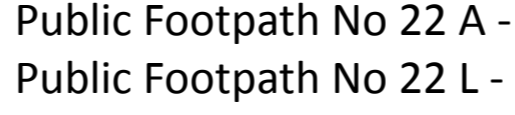
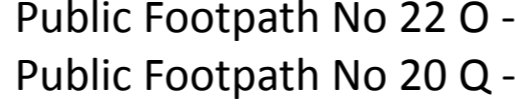

Paths to be stopped-up

-  Public Footpath No 22 A - B - C - D
-  Public Footpath No 35 C - E
-  Public Footpath No 20 E - G
-  Public Footpath No 41 E - F

Unaffected Public Footpath



Paths to be created with bicycle access

-  Public Footpath No 22 A - N - O - P - Q
-  Public Footpath No 22 L - N
-  Public Footpath No 22 O - K
-  Public Footpath No 20 Q - F - R

Unaffected Public Bridleway



OS Grid References

- A- SP 9553 4322
- B- SP 9518 4327
- C- SP 9487 4318
- D- SP 9487 4326
- E- SP 9485 4287
- F- SP 9471 4298
- G- SP 9454 4284
- K- SP 9519 4378
- L- SP 9565 4348
- N- SP 9565 4347
- O- SP 9517 4376
- P- SP 9502 4365
- Q- SP 9488 4326
- R- SP 9454 4283

