
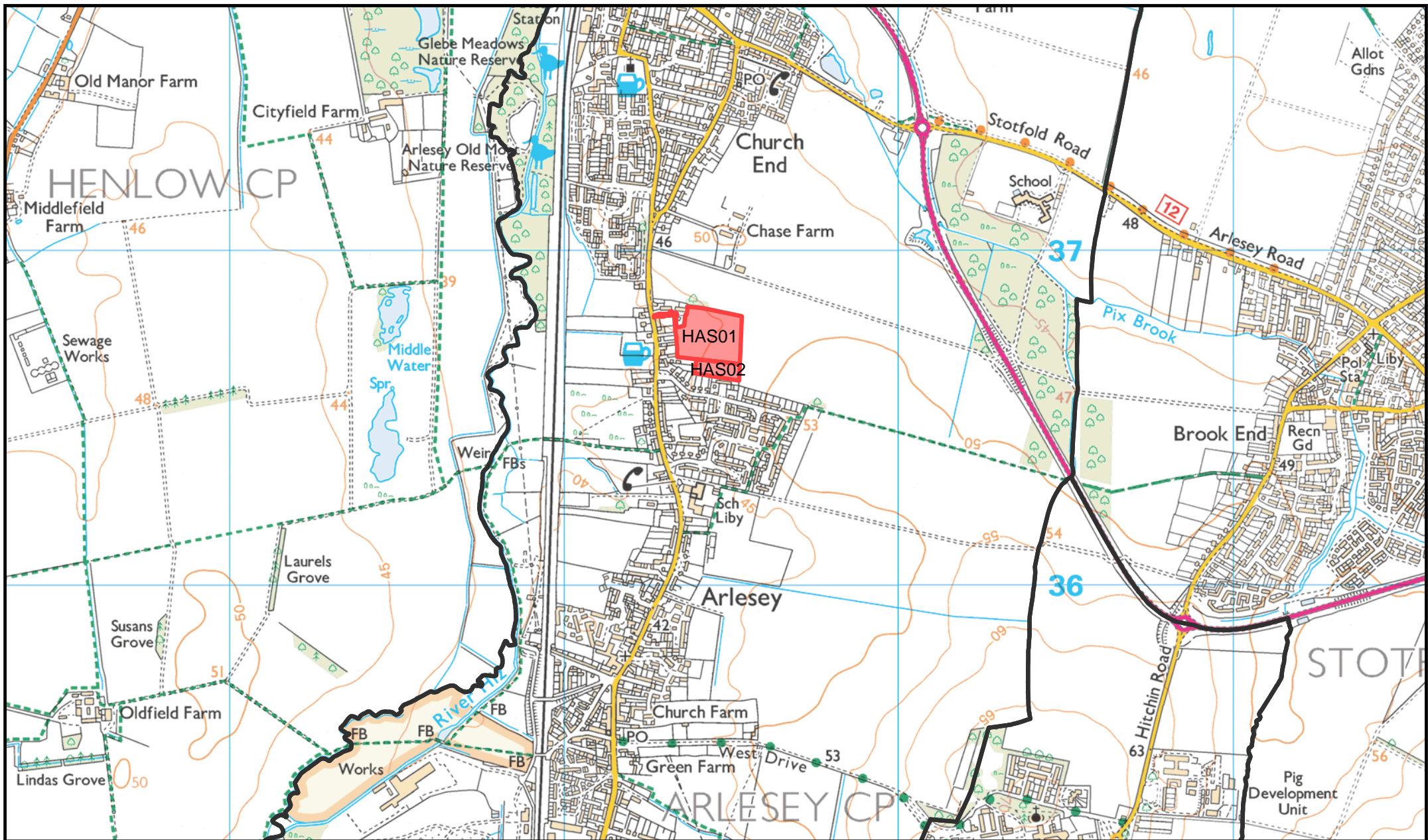


Appendix 6: Small and Medium Site Allocations Maps



Date: 22 December 2017

Scale 1:15000

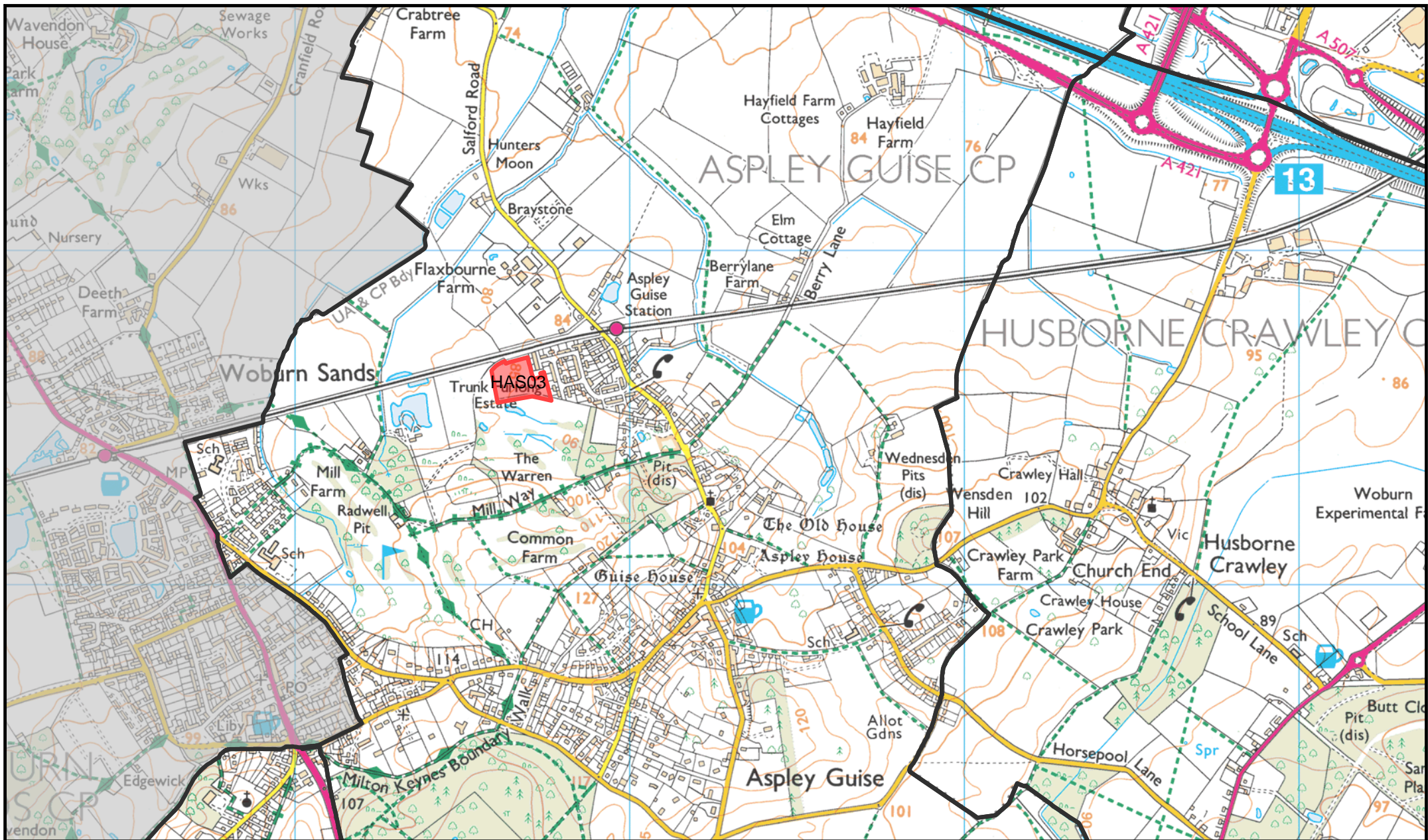


Proposed Allocation

© Crown Copyright and database right. 2017
Ordnance Survey 100049029.
Central Bedfordshire Council.

Cities Revealed aerial photography copyright
The GeoInformation Group, 2010





Date: 22 December 2017

Scale 1:15000

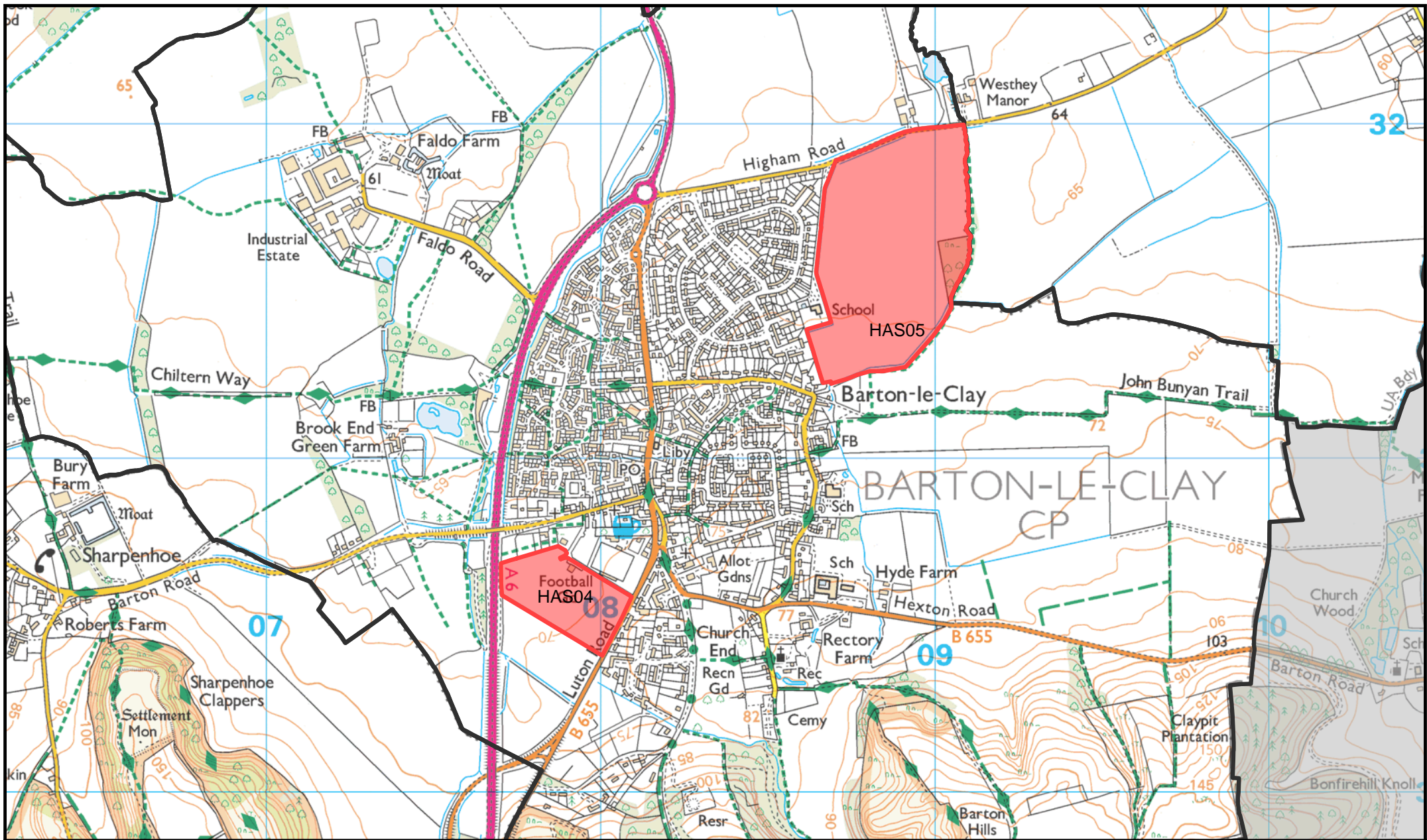


Proposed Allocation

© Crown Copyright and database right. 2017
Ordnance Survey 100049029.
Central Bedfordshire Council.

Cities Revealed aerial photography copyright
The GeoInformation Group, 2010

Central
Bedfordshire



Date: 22 December 2017

Scale 1:15000


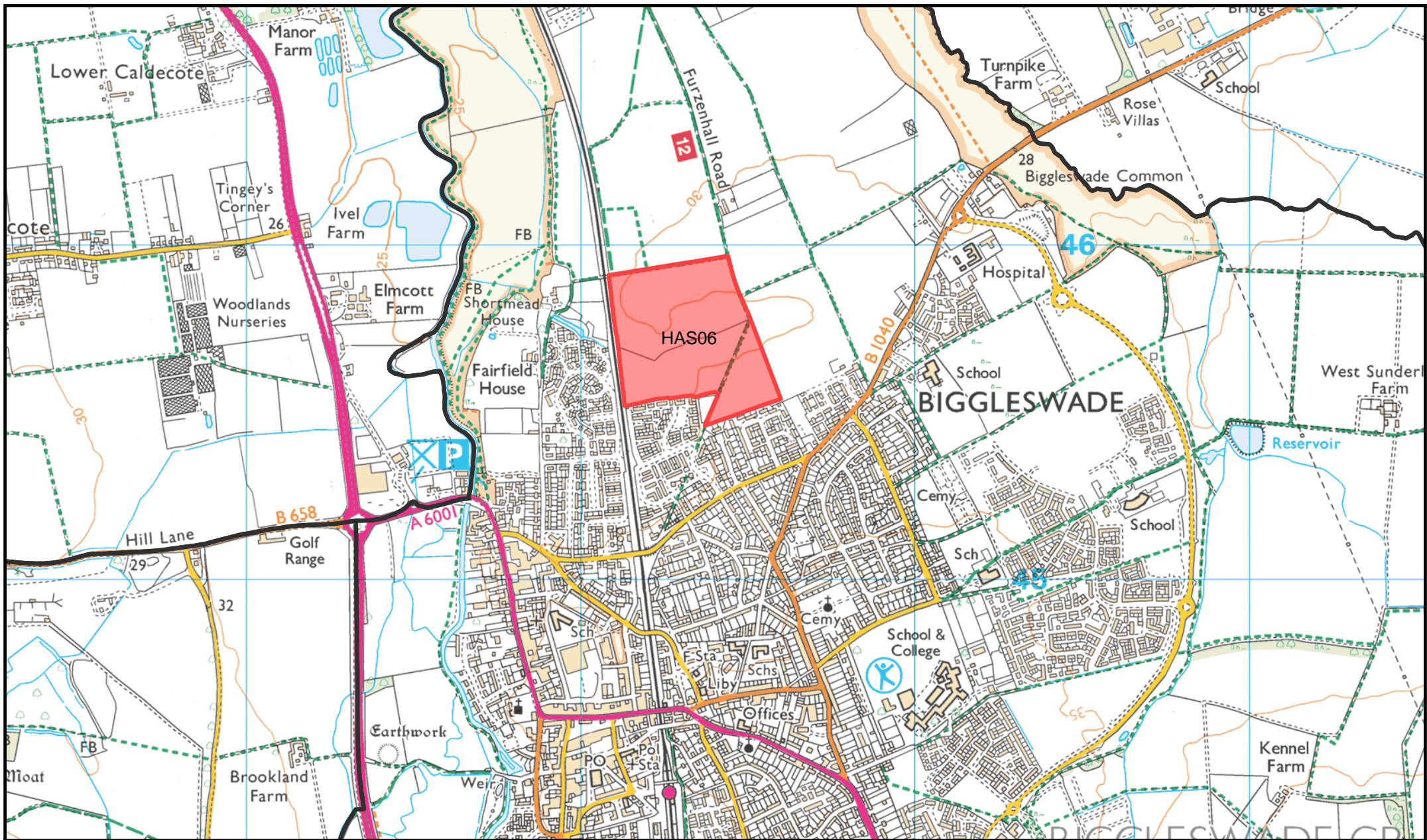


Proposed Allocation

© Crown Copyright and database right. 2017
Ordnance Survey 100049029.
Central Bedfordshire Council.

Cities Revealed aerial photography copyright
The GeoInformation Group, 2010

**Central
Bedfordshire**



Date: 22 December 2017

Scale 1:15000


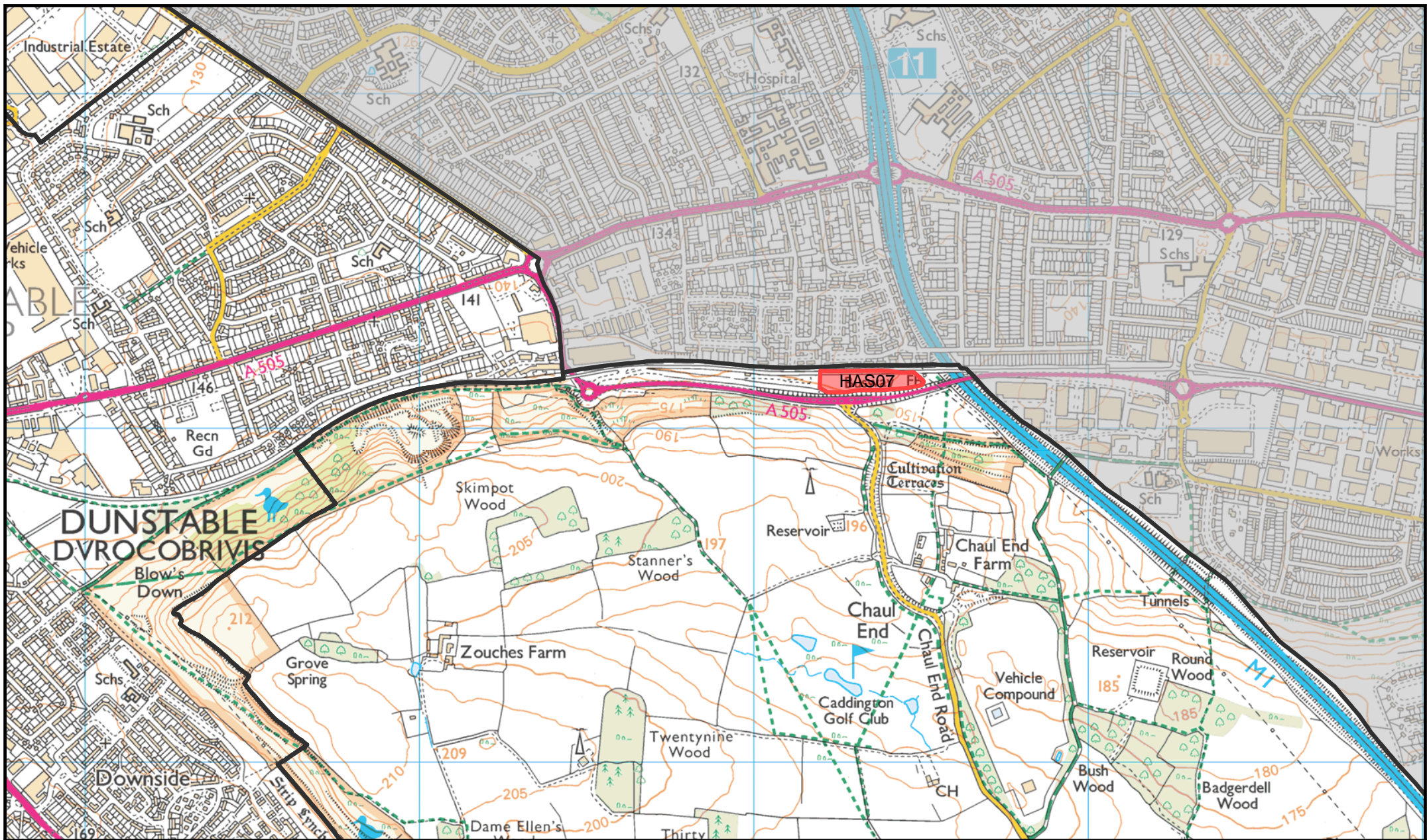


Proposed Allocation

© Crown Copyright and database right. 2017
Ordnance Survey 100049029.
Central Bedfordshire Council.

Cities Revealed aerial photography copyright
The GeoInformation Group, 2010

Central
Bedfordshire



Date: 22 December 2017

Scale 1:15000


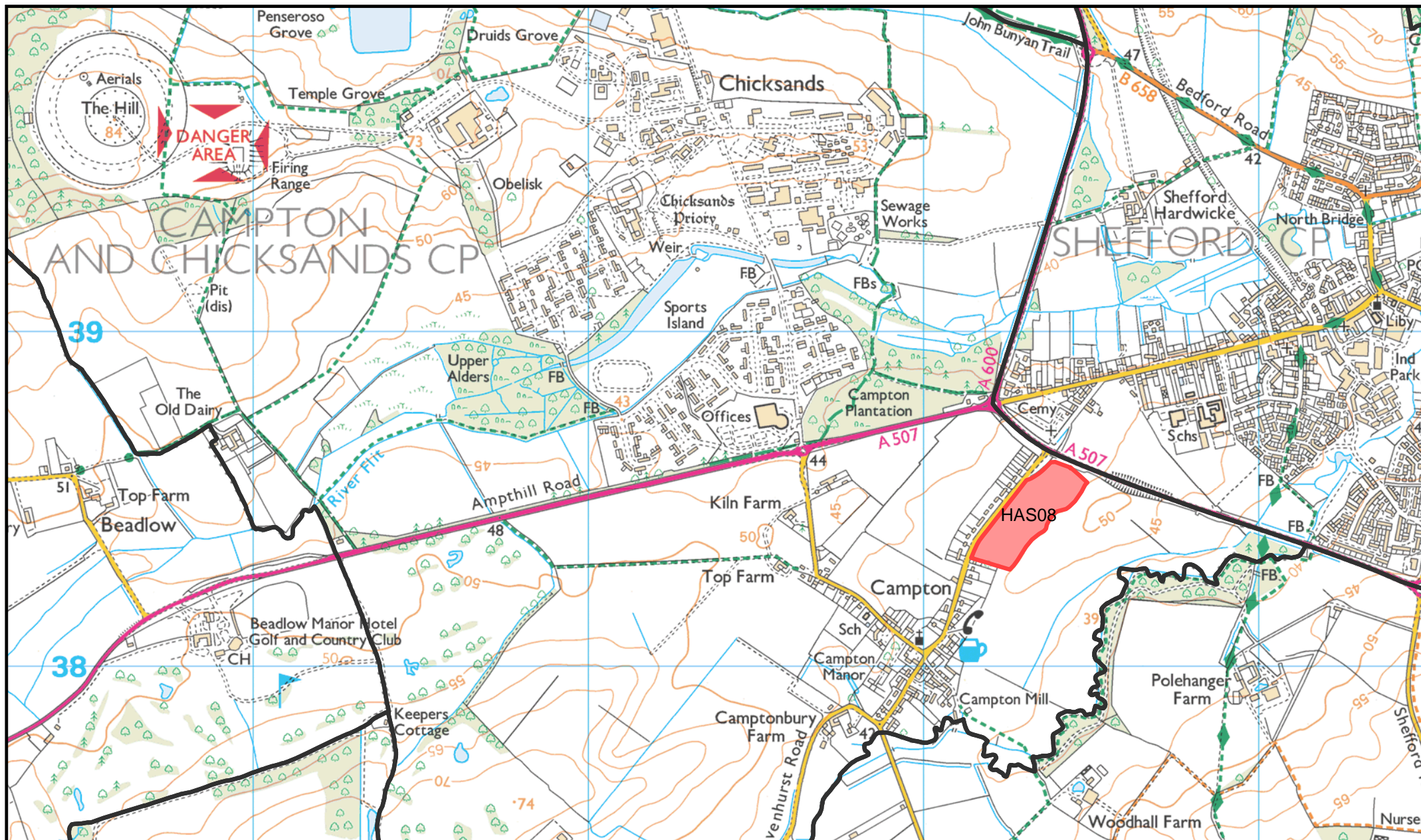


Proposed Allocation

© Crown Copyright and database right. 2017
Ordnance Survey 100049029.
Central Bedfordshire Council.

Cities Revealed aerial photography copyright
The GeoInformation Group, 2010

Central
Bedfordshire



Date: 22 December 2017

Scale 1:15000


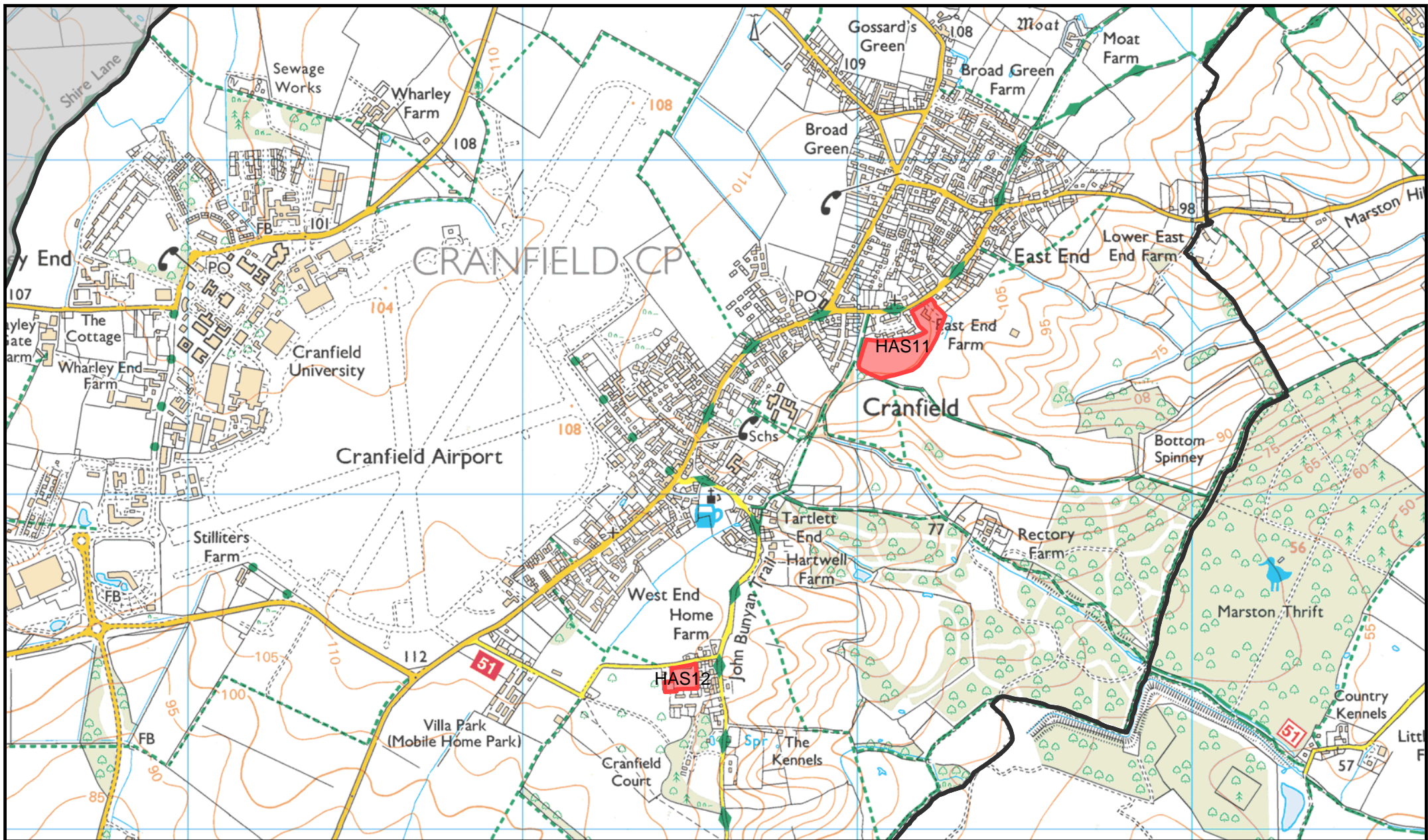


Proposed Allocation

© Crown Copyright and database right. 2017
Ordnance Survey 100049029.
Central Bedfordshire Council.

Cities Revealed aerial photography copyright
The GeoInformation Group, 2010

Central
Bedfordshire



Date: 22 December 2017

Scale 1:15000

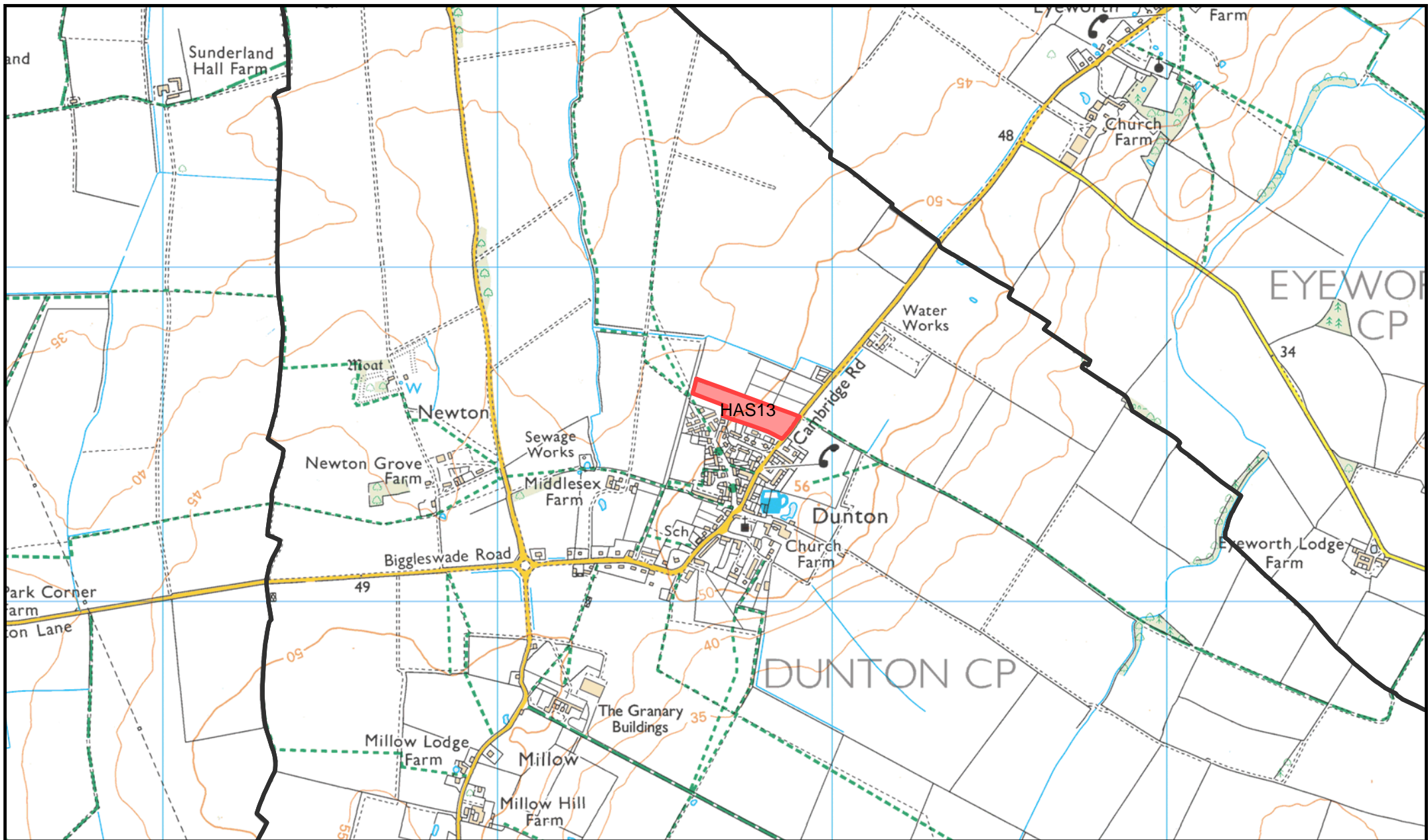


Proposed Allocation

© Crown Copyright and database right. 2017
Ordnance Survey 100049029.
Central Bedfordshire Council.

Cities Revealed aerial photography copyright
The GeoInformation Group, 2010

Central
Bedfordshire



Date: 22 December 2017

Scale 1:15000


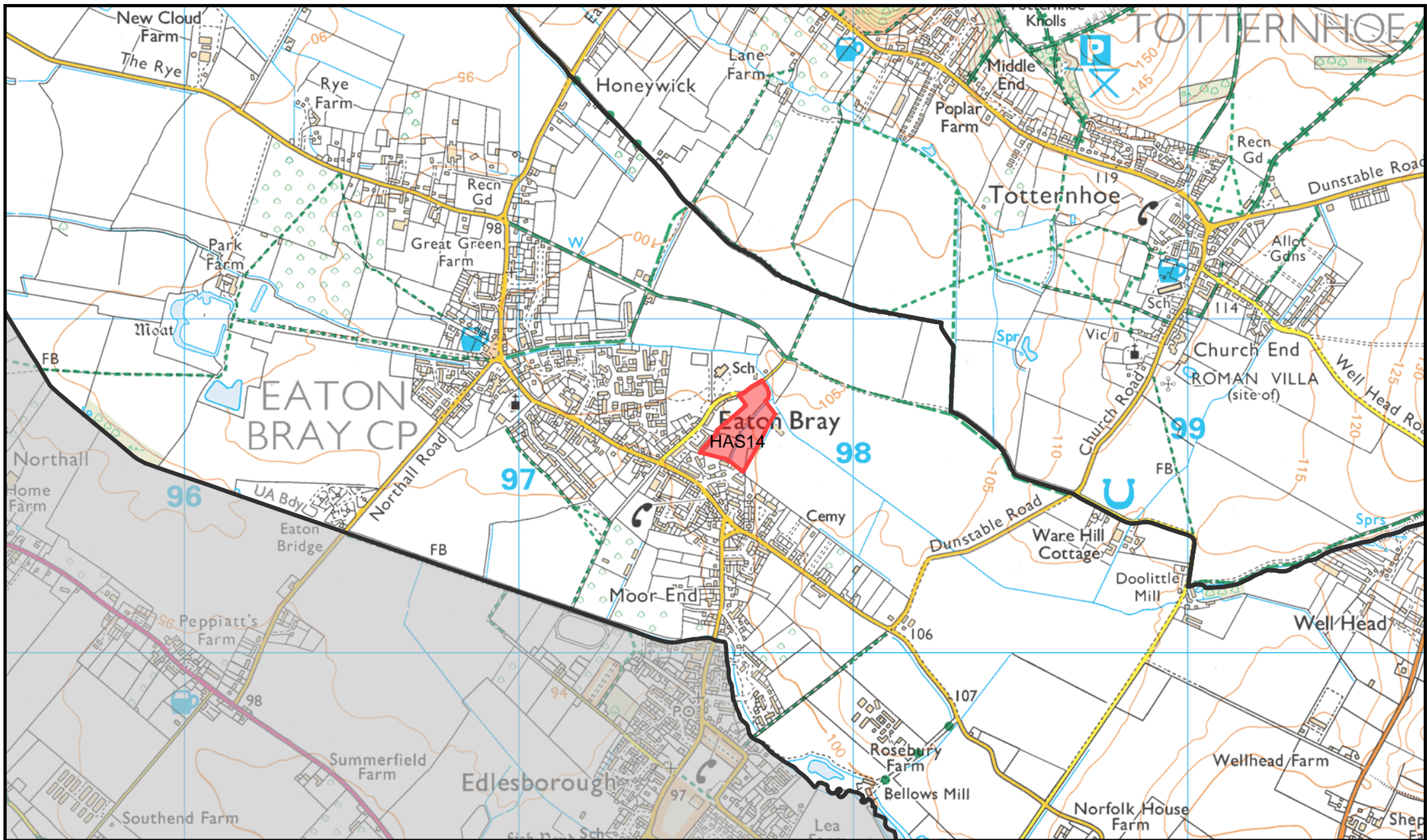


Proposed Allocation

© Crown Copyright and database right. 2017
Ordnance Survey 100049029.
Central Bedfordshire Council.

Cities Revealed aerial photography copyright
The GeoInformation Group, 2010





Date: 22 December 2017

Scale 1:15000


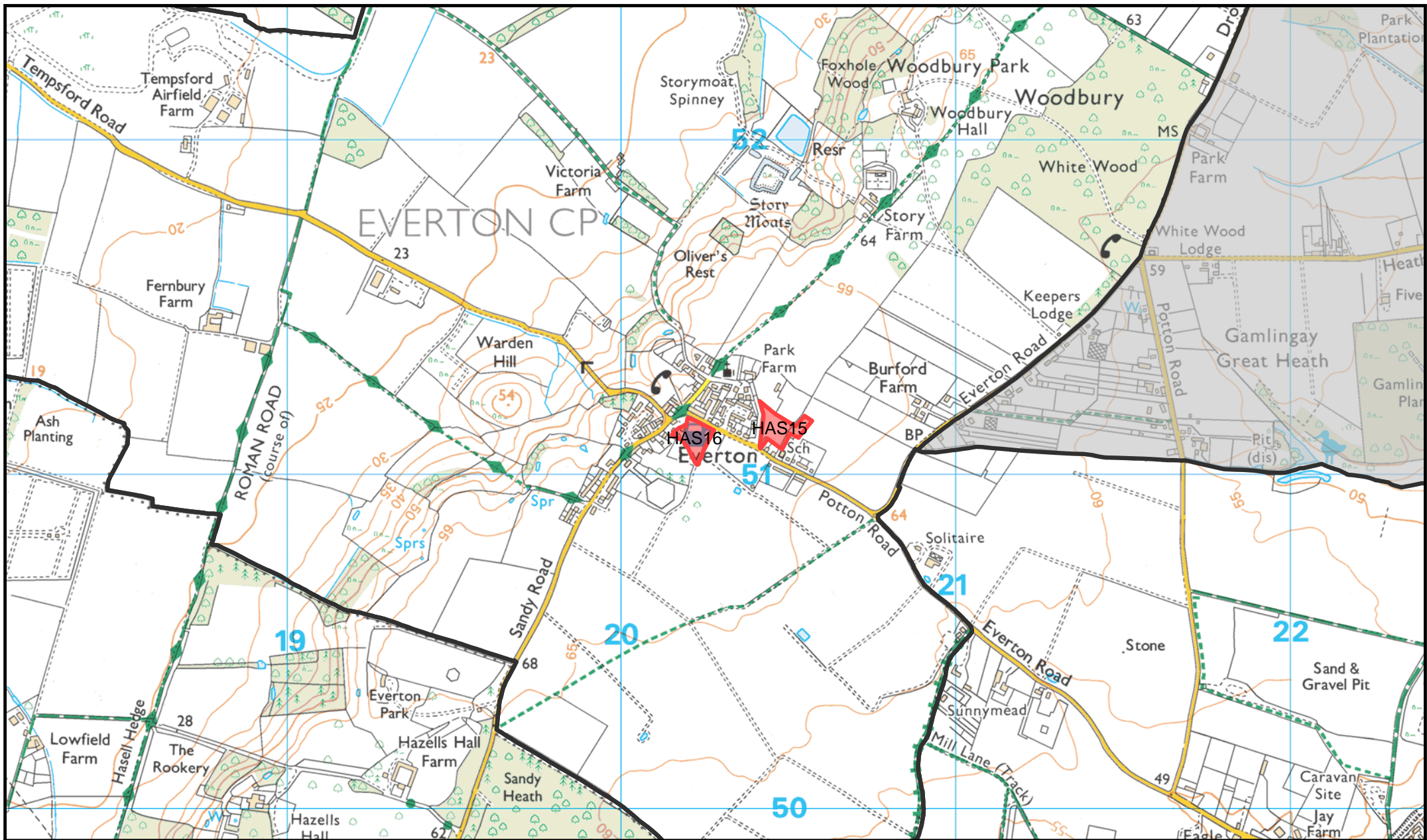


Proposed Allocation

© Crown Copyright and database right. 2017
Ordnance Survey 100049029.
Central Bedfordshire Council.

Cities Revealed aerial photography copyright
The GeoInformation Group, 2010





Date: 22 December 2017

Scale 1:15000


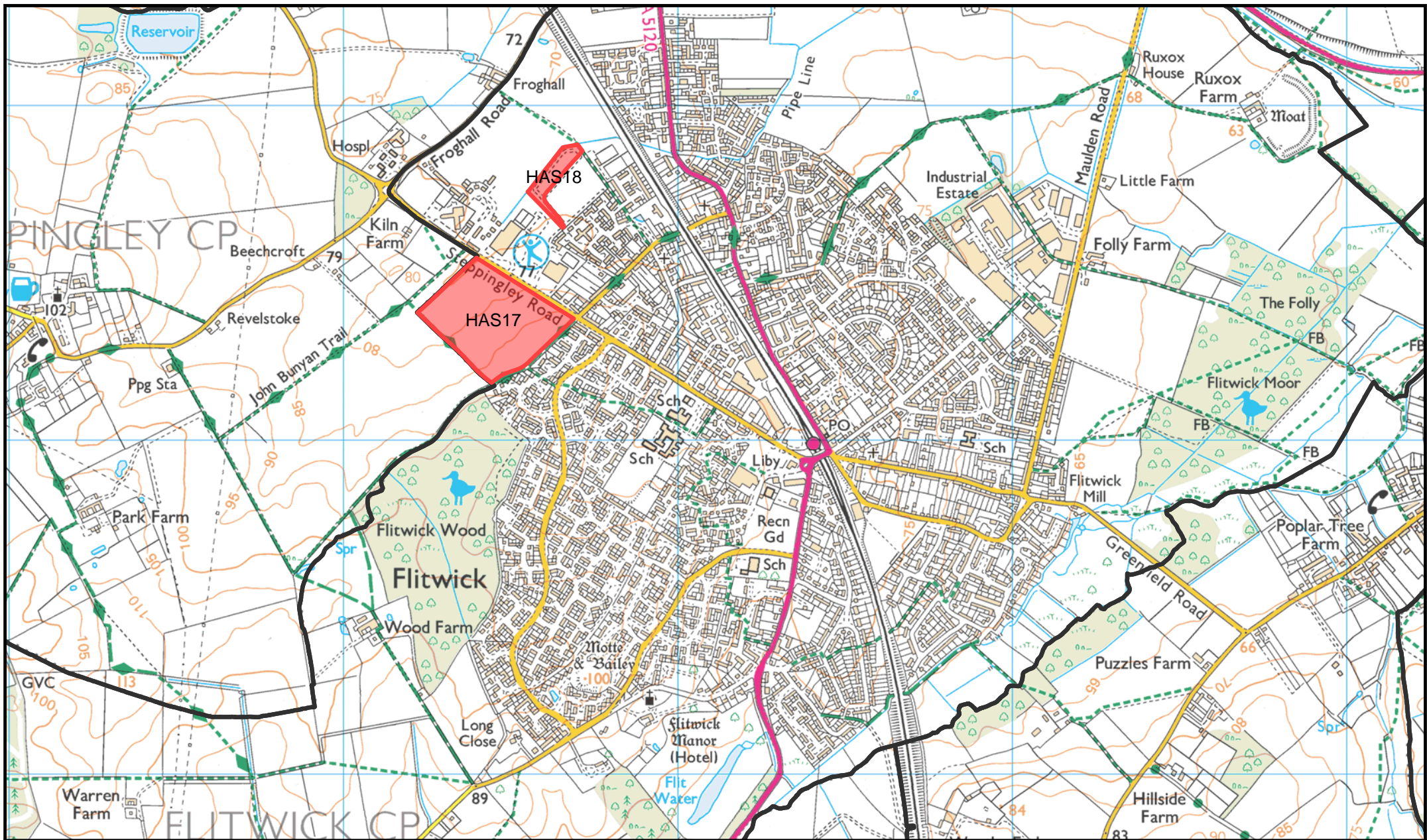


Proposed Allocation

© Crown Copyright and database right. 2017
Ordnance Survey 100049029.
Central Bedfordshire Council.

Cities Revealed aerial photography copyright
The GeoInformation Group, 2010

Central
Bedfordshire



Date: 22 December 2017

Scale 1:15000


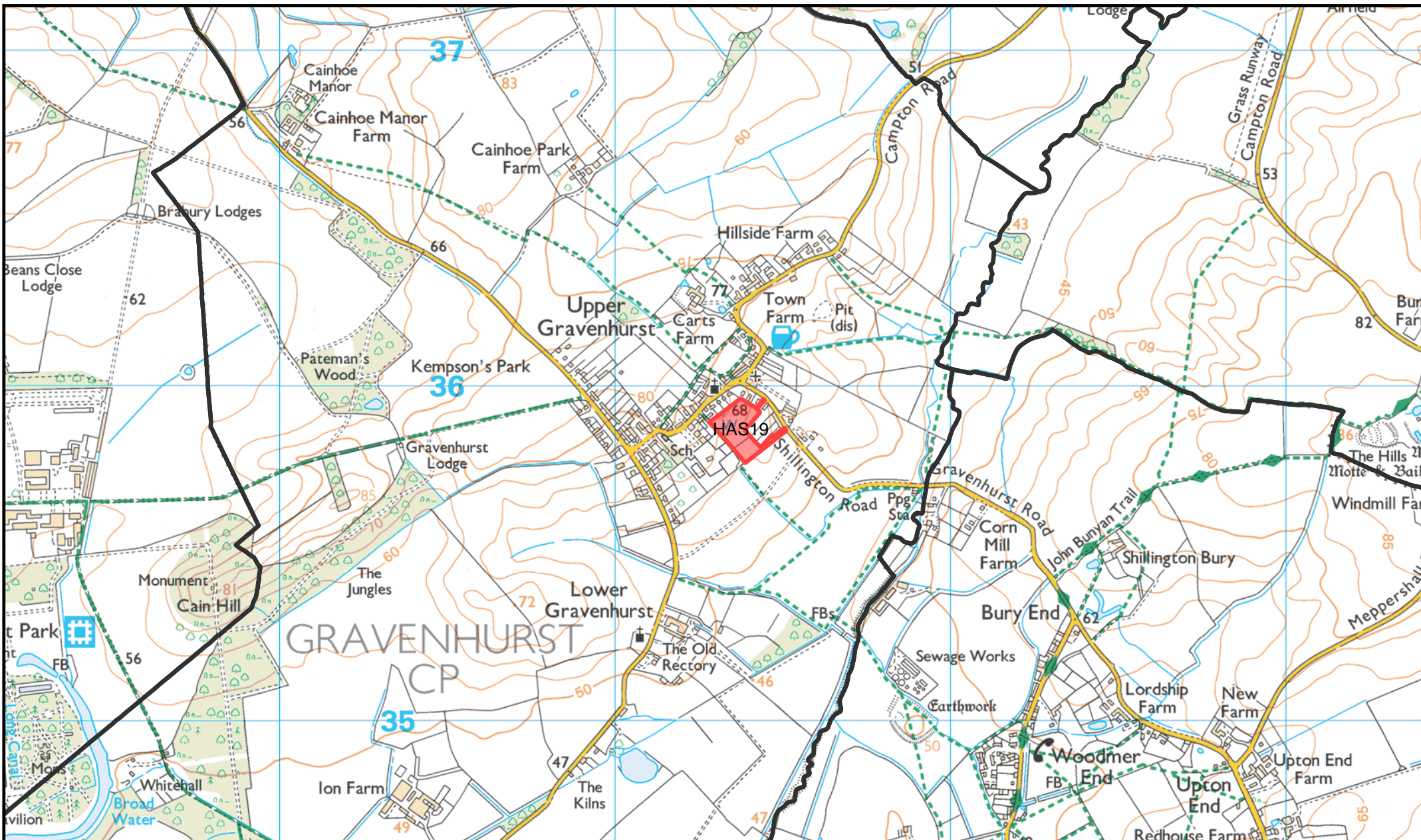


Proposed Allocation

© Crown Copyright and database right. 2017
Ordnance Survey 100049029.
Central Bedfordshire Council.

Cities Revealed aerial photography copyright
The GeoInformation Group, 2010

Central
Bedfordshire



Date: 22 December 2017

Scale 1:15000

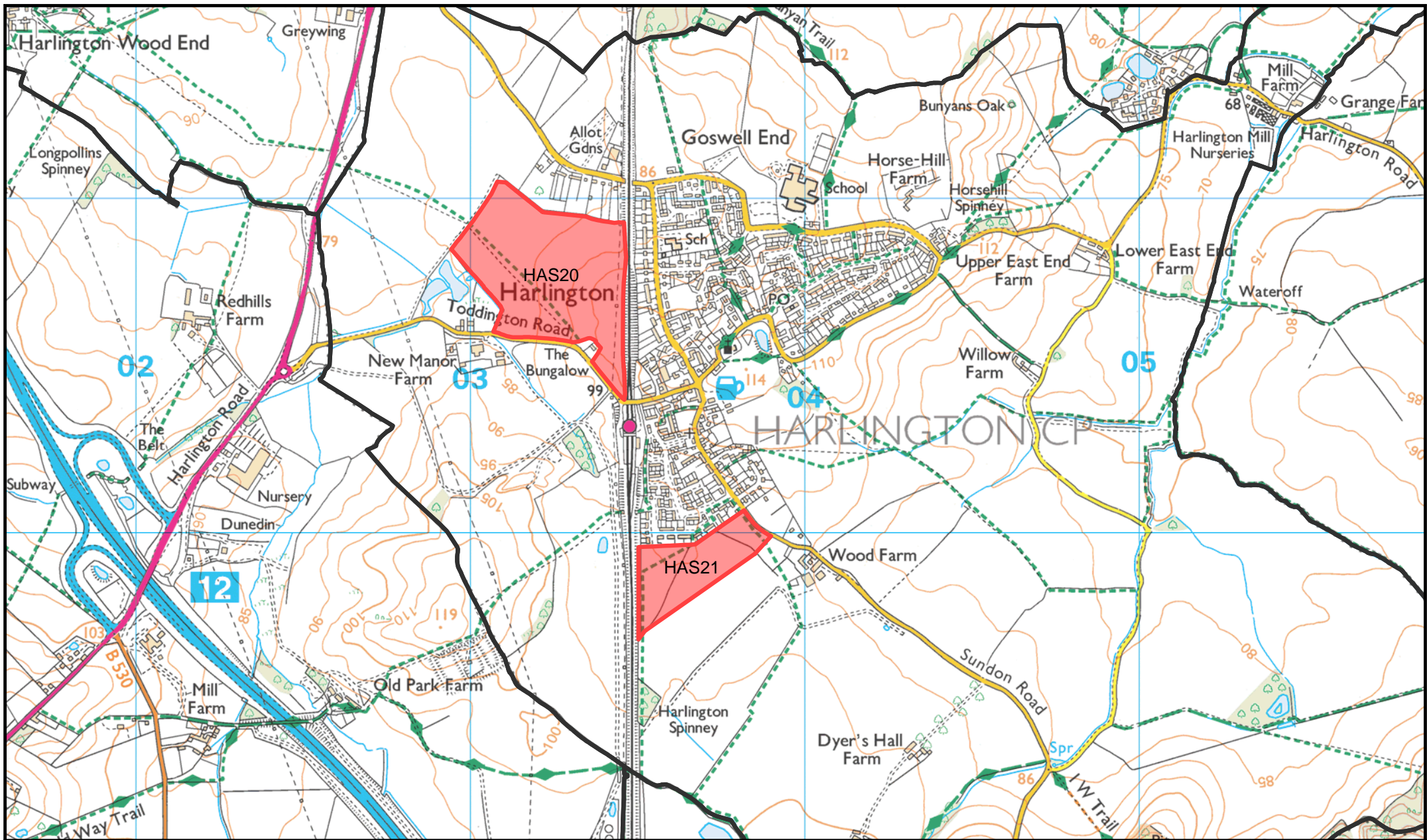


Proposed Allocation

© Crown Copyright and database right. 2017
Ordnance Survey 100049029.
Central Bedfordshire Council.

Cities Revealed aerial photography copyright
The GeoInformation Group, 2010

Central
Bedfordshire



Date: 22 December 2017

Scale 1:15000


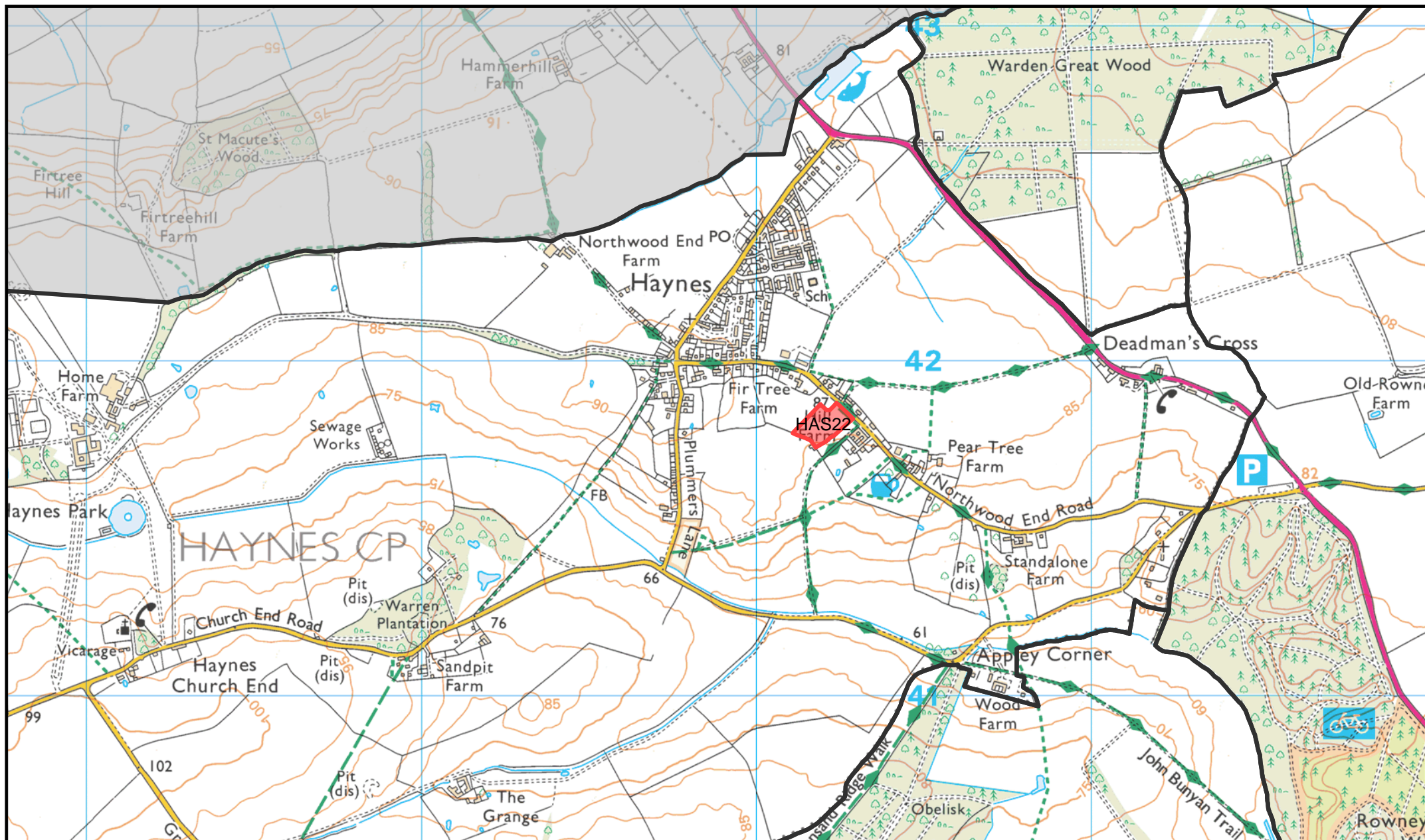


Proposed Allocation

© Crown Copyright and database right. 2017
Ordnance Survey 100049029.
Central Bedfordshire Council.

Cities Revealed aerial photography copyright
The GeoInformation Group, 2010





Date: 22 December 2017

Scale 1:15000

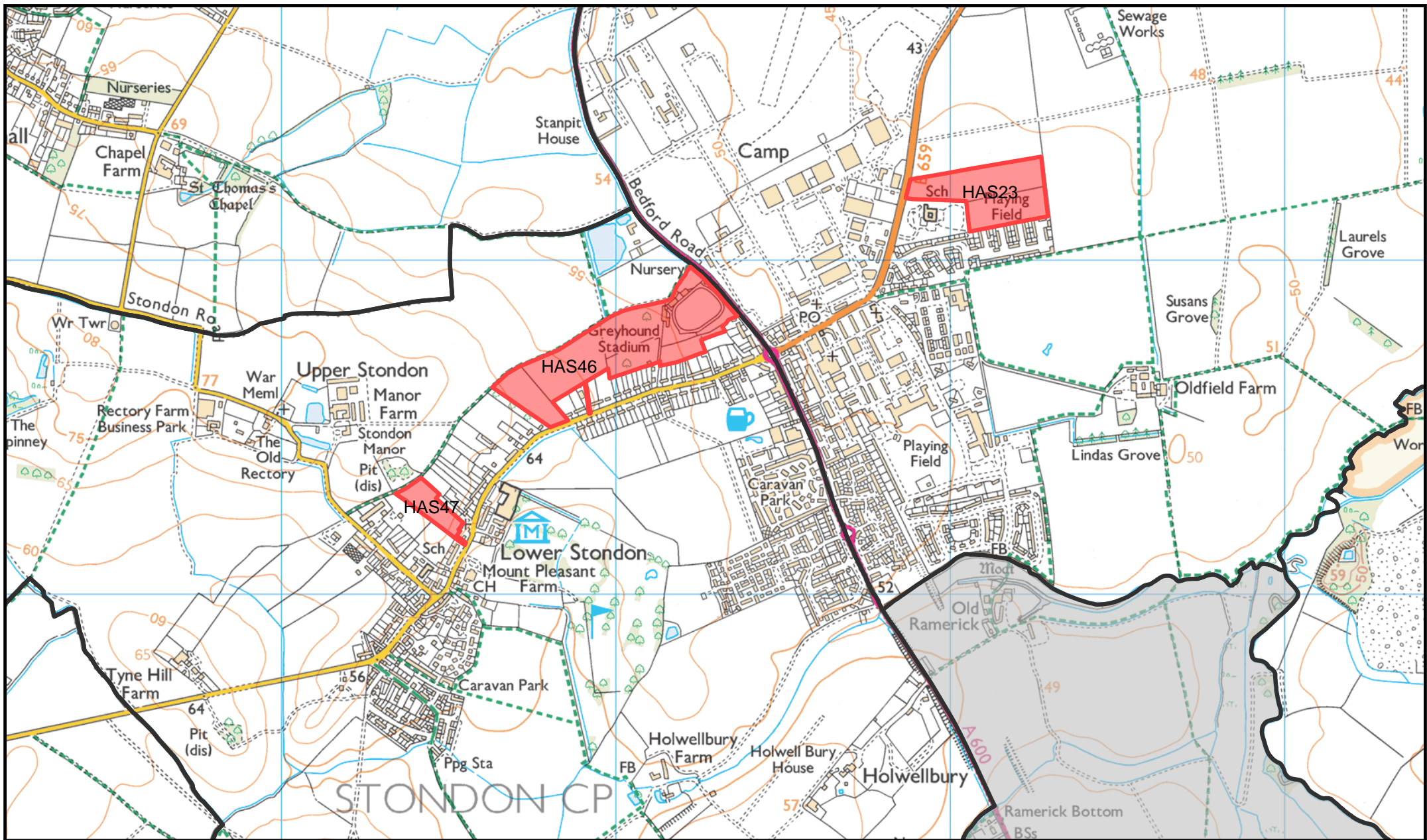


Proposed Allocation

© Crown Copyright and database right. 2017
Ordnance Survey 100049029.
Central Bedfordshire Council.

Cities Revealed aerial photography copyright
The GeoInformation Group, 2010

Central
Bedfordshire



Date: 22 December 2017

Scale 1:15000

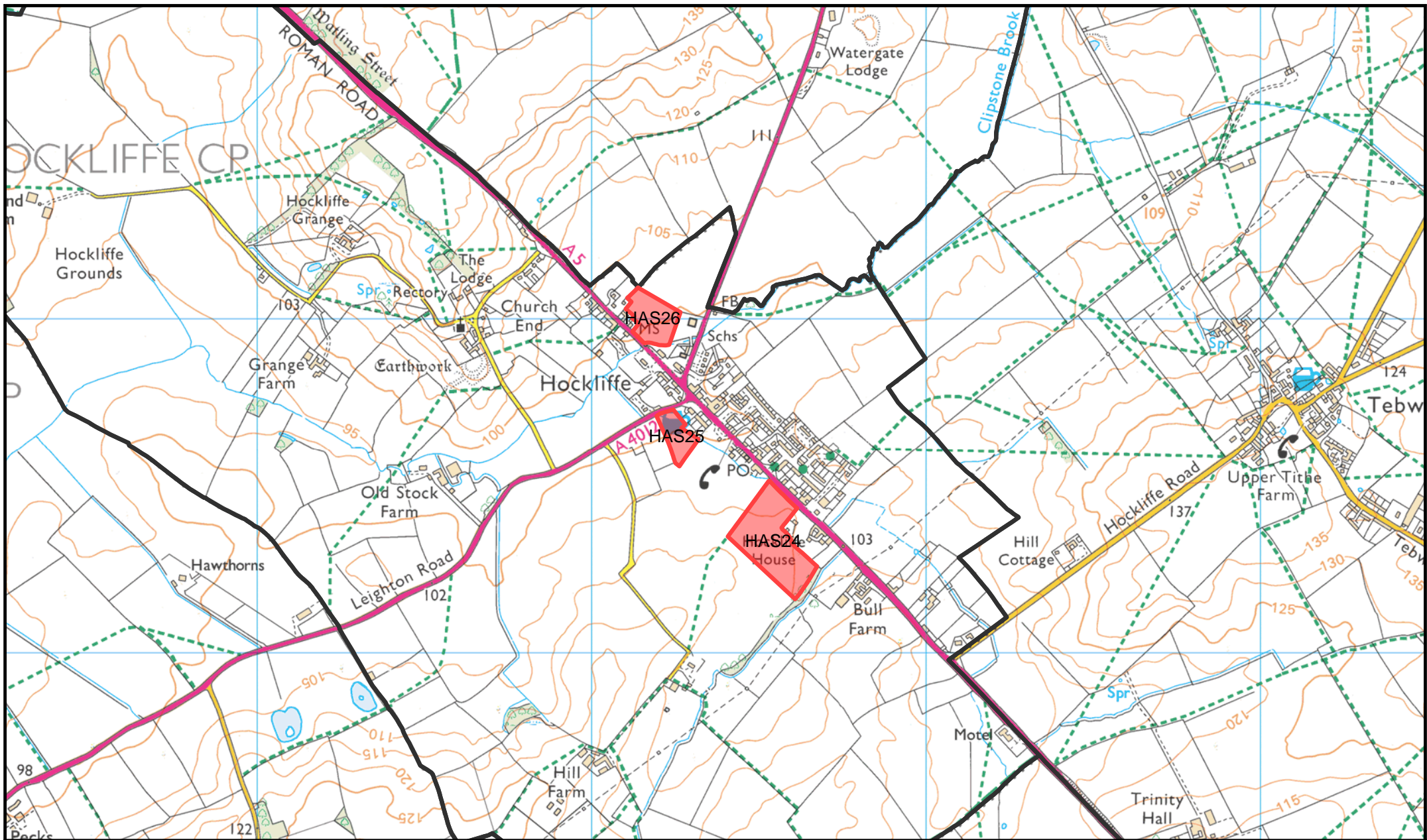


Proposed Allocation

© Crown Copyright and database right. 2017
Ordnance Survey 100049029.
Central Bedfordshire Council.

Cities Revealed aerial photography copyright
The GeoInformation Group, 2010





Date: 22 December 2017

Scale 1:15000

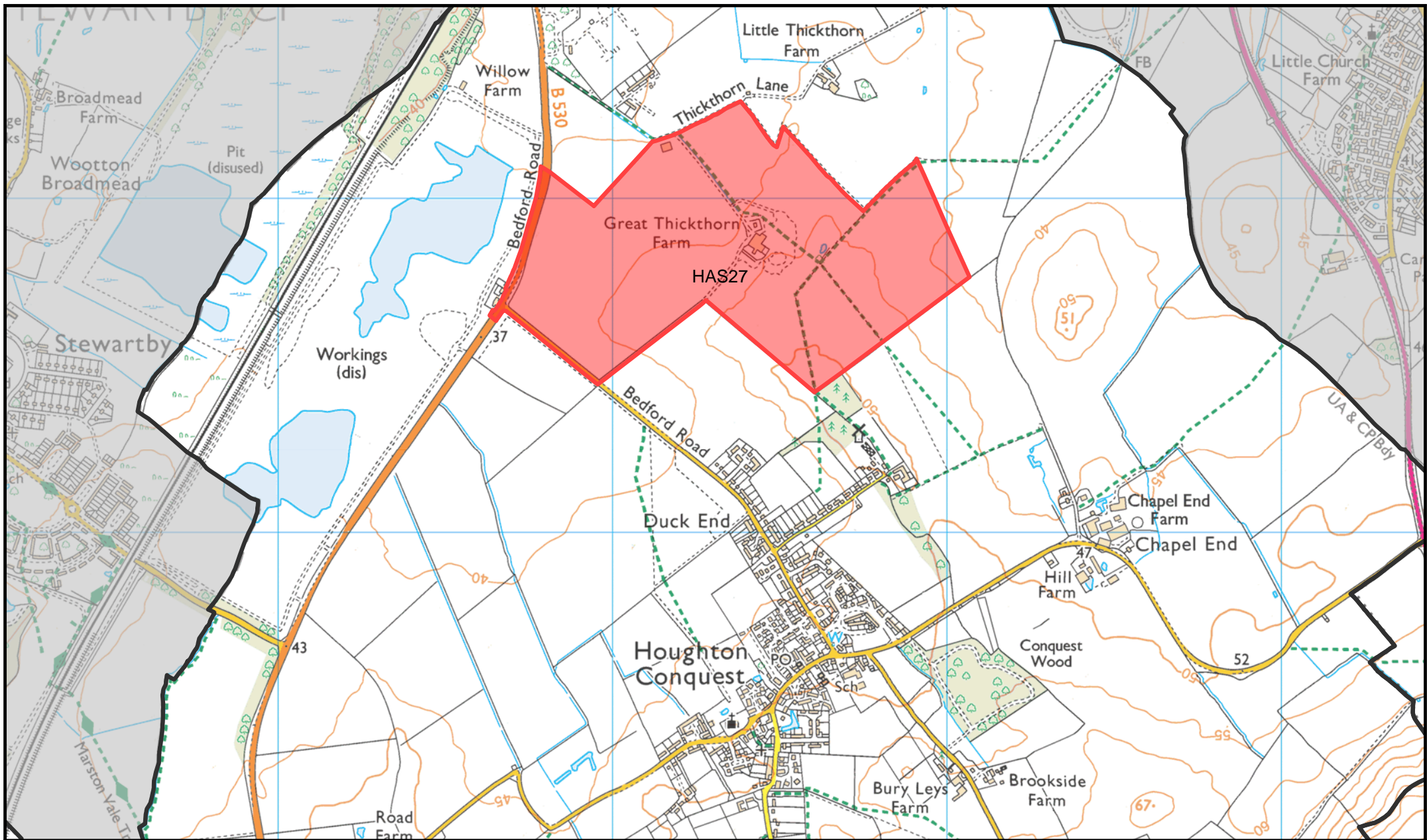


Proposed Allocation

© Crown Copyright and database right. 2017
Ordnance Survey 100049029.
Central Bedfordshire Council.

Cities Revealed aerial photography copyright
The GeoInformation Group, 2010





Date: 22 December 2017

Scale 1:15000

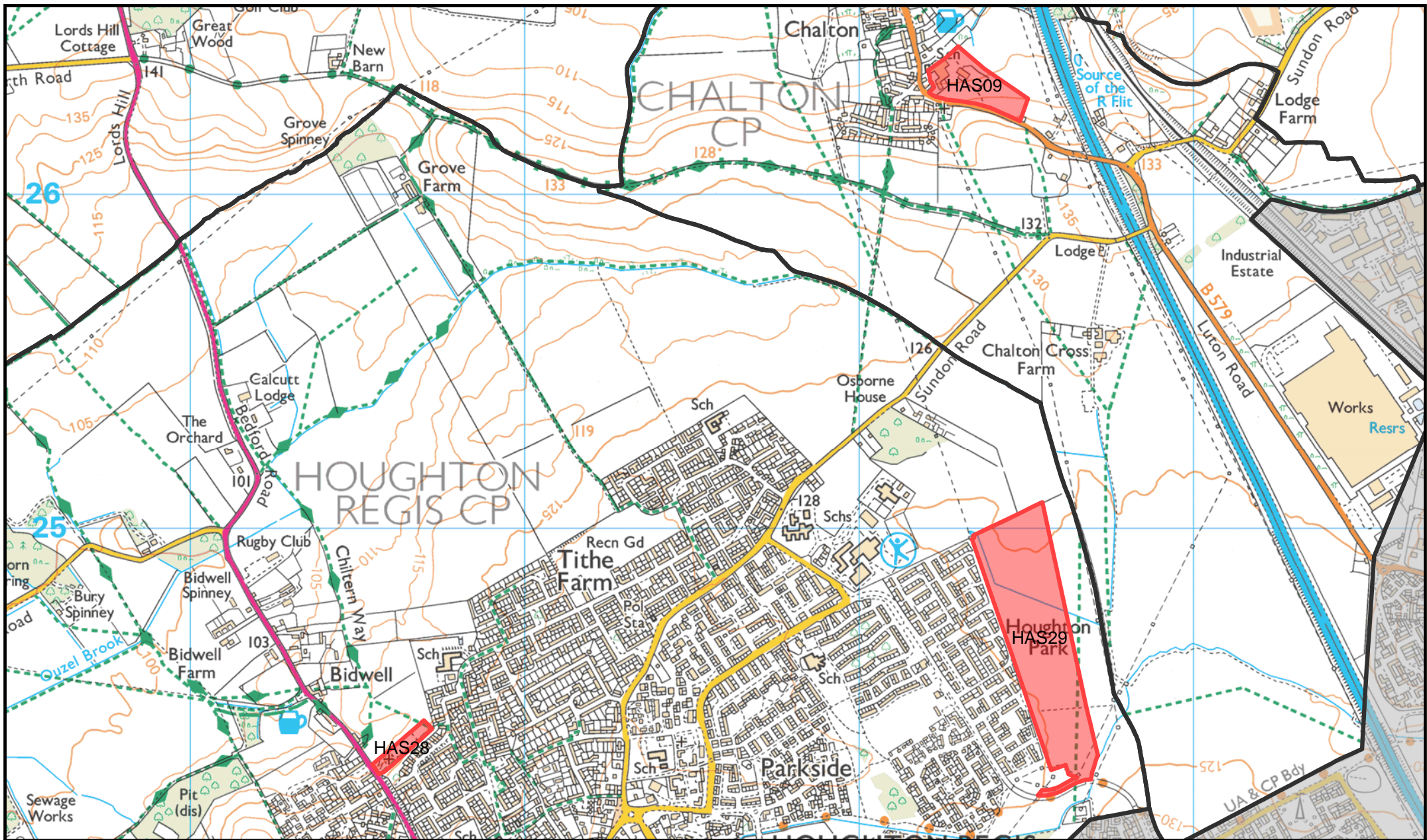


Proposed Allocation

© Crown Copyright and database right. 2017
Ordnance Survey 100049029.
Central Bedfordshire Council.

Cities Revealed aerial photography copyright
The GeoInformation Group, 2010





Date: 22 December 2017

Scale 1:15000

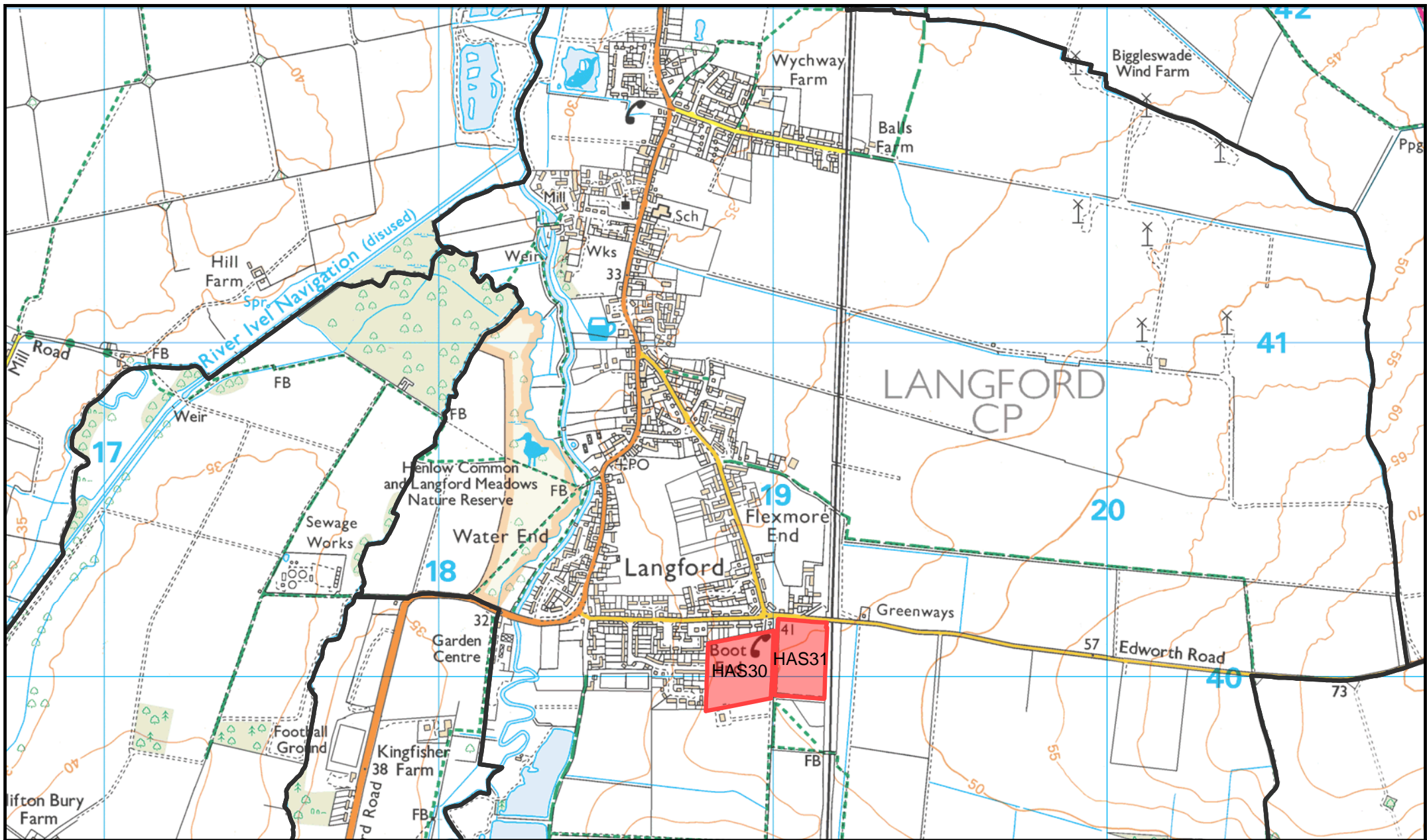


Proposed Allocation

© Crown Copyright and database right. 2017
Ordnance Survey 100049029.
Central Bedfordshire Council.

Cities Revealed aerial photography copyright
The GeoInformation Group, 2010





Date: 22 December 2017

Scale 1:15000

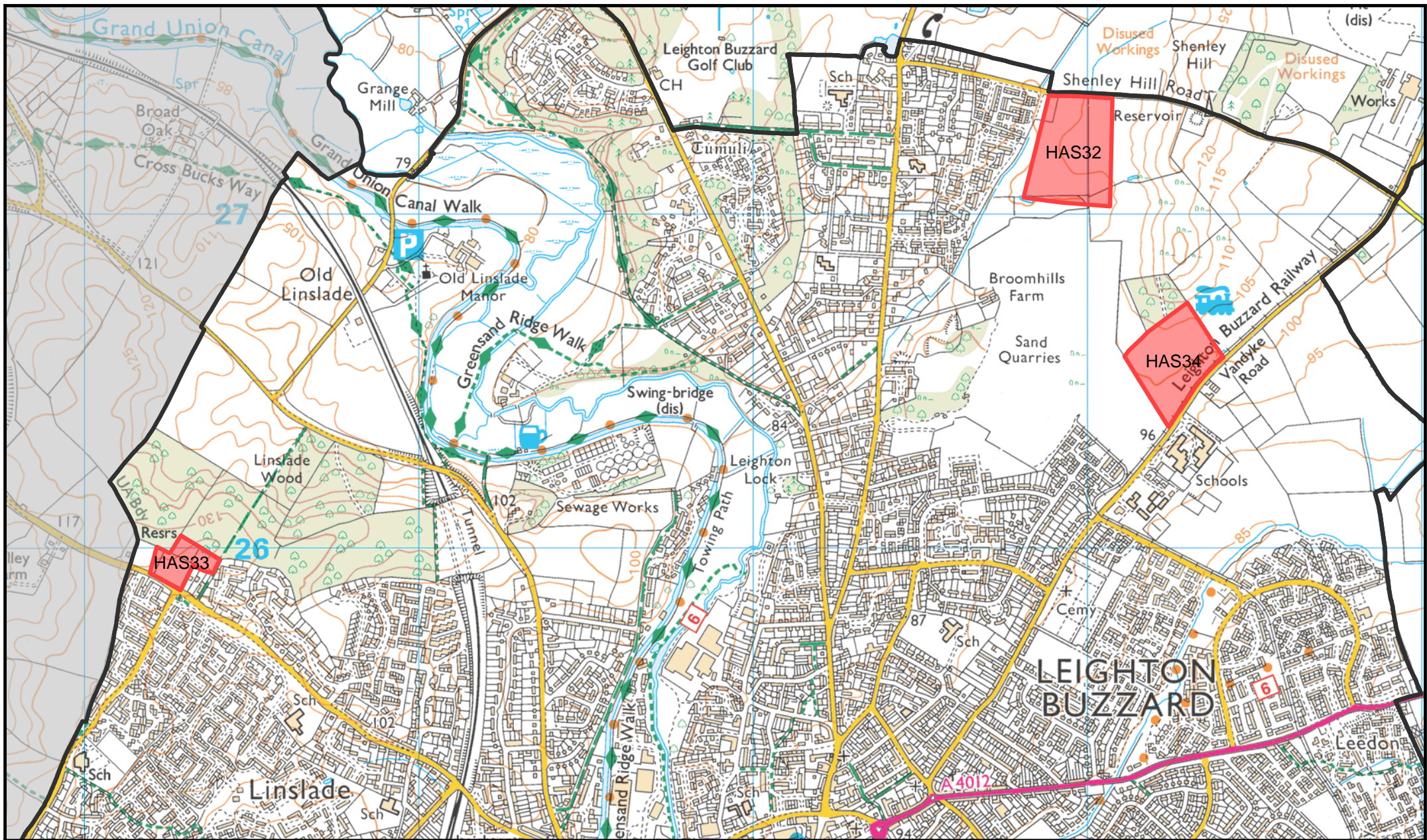


Proposed Allocation

© Crown Copyright and database right. 2017
Ordnance Survey 100049029.
Central Bedfordshire Council.

Cities Revealed aerial photography copyright
The GeoInformation Group, 2010





Date: 22 December 2017

Scale 1:15000

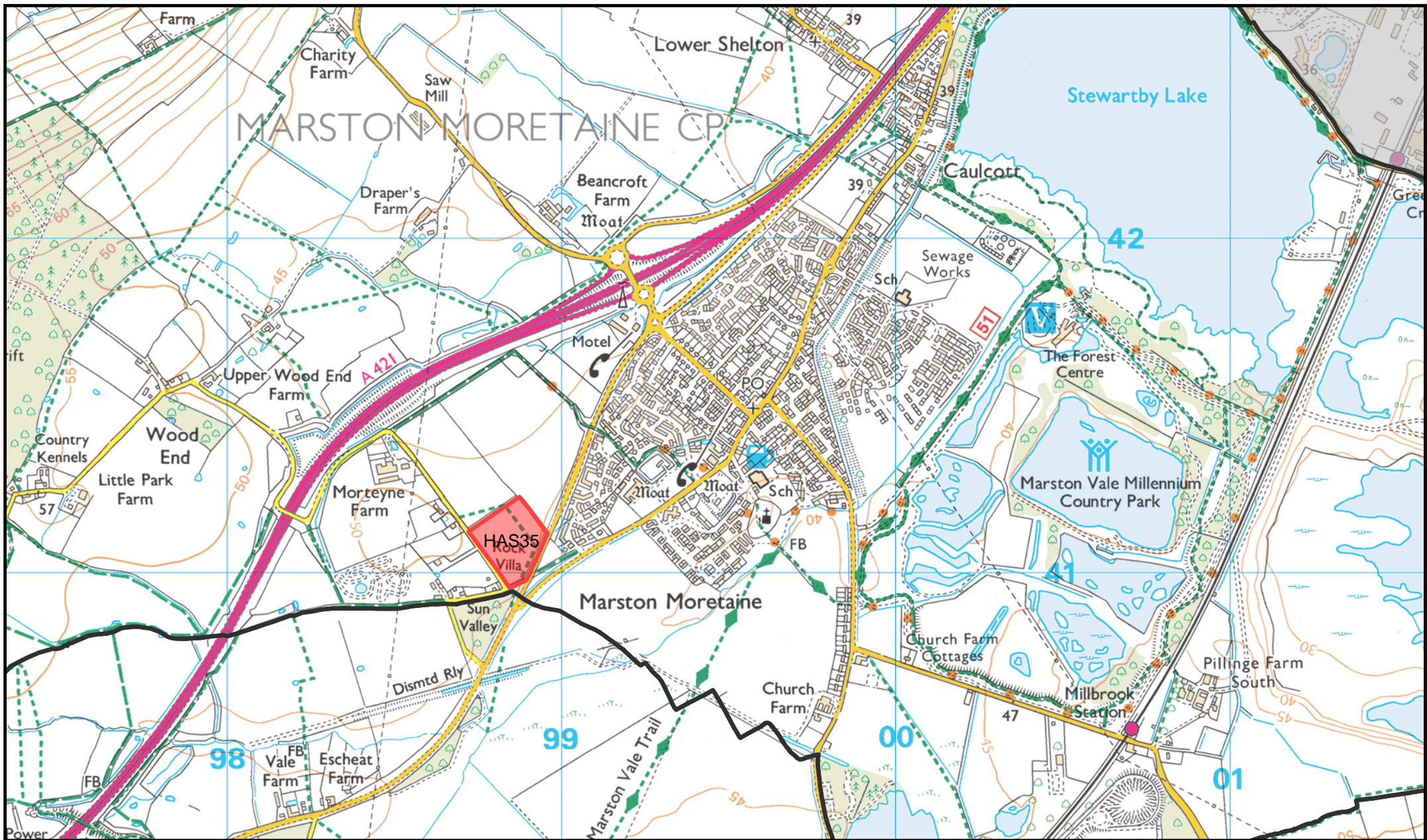


Proposed Allocation

© Crown Copyright and database right. 2017
Ordnance Survey 100049029.
Central Bedfordshire Council.

Cities Revealed aerial photography copyright
The GeoInformation Group, 2010





Date: 22 December 2017

Scale 1:15000

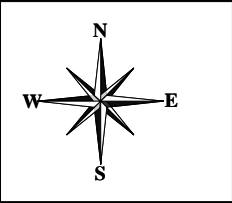


Proposed Allocation

© Crown Copyright and database right. 2017
Ordnance Survey 100049029.
Central Bedfordshire Council.

Cities Revealed aerial photography copyright
The GeoInformation Group, 2010





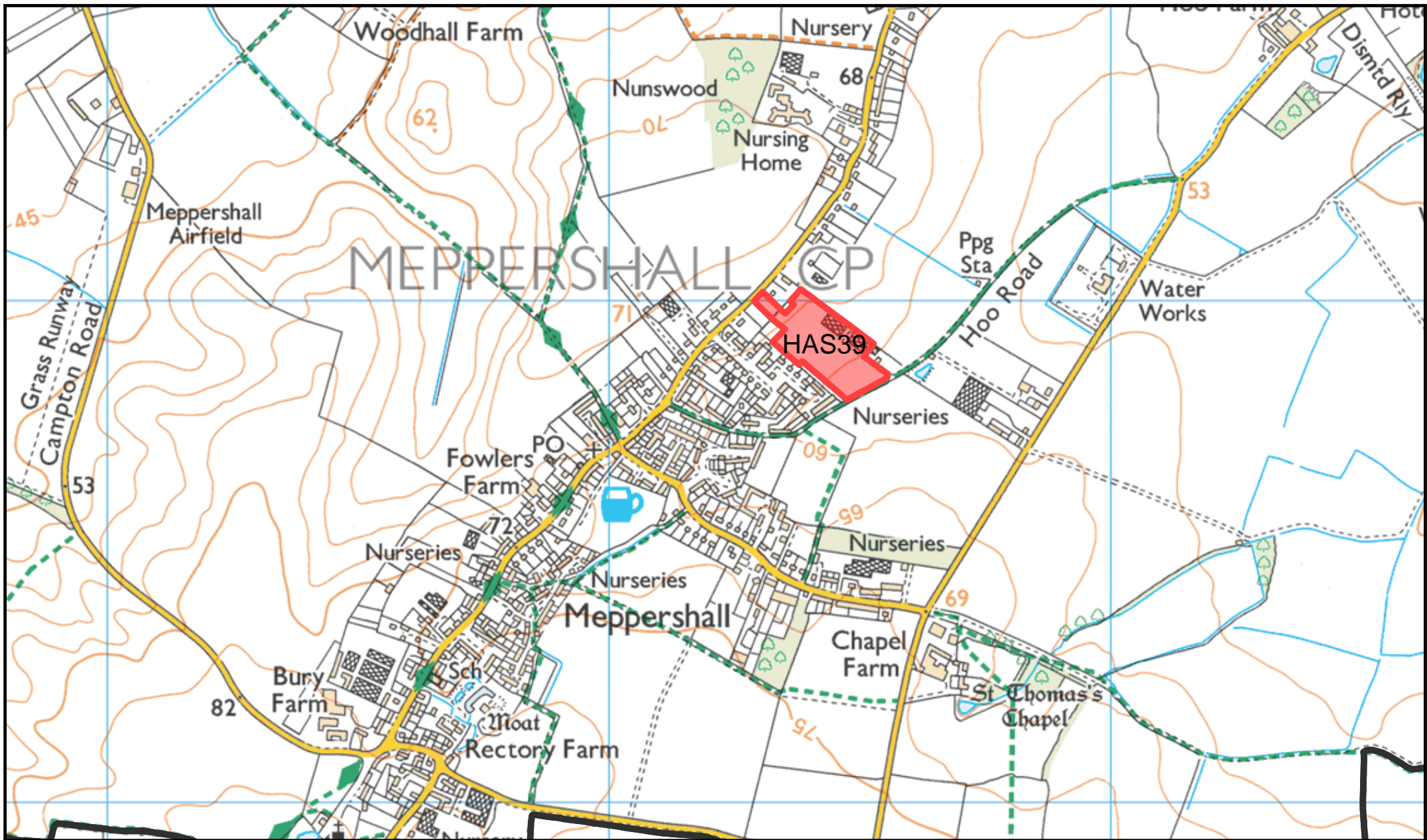
Scale 1:15000



© Crown Copyright and database right. 2017
Ordnance Survey 100049029.
Central Bedfordshire Council.

Cities Revealed aerial photography copyright
The GeoInformation Group, 2010





Date: 22 December 2017

Scale 1:10000


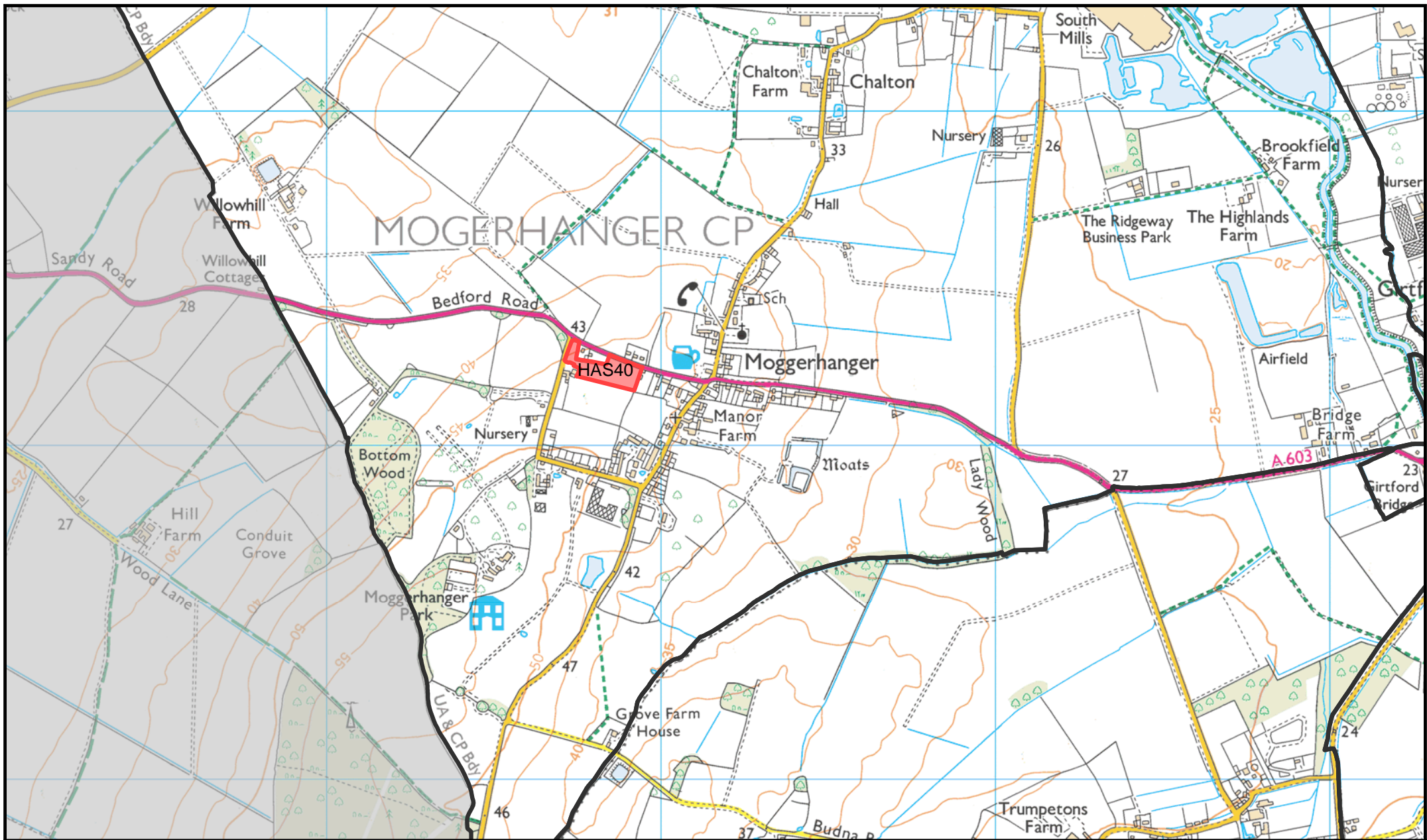


Proposed Allocation

© Crown Copyright and database right. 2017
Ordnance Survey 100049029.
Central Bedfordshire Council.

Cities Revealed aerial photography copyright
The GeoInformation Group, 2010

Central
Bedfordshire



Date: 22 December 2017

Scale 1:15000


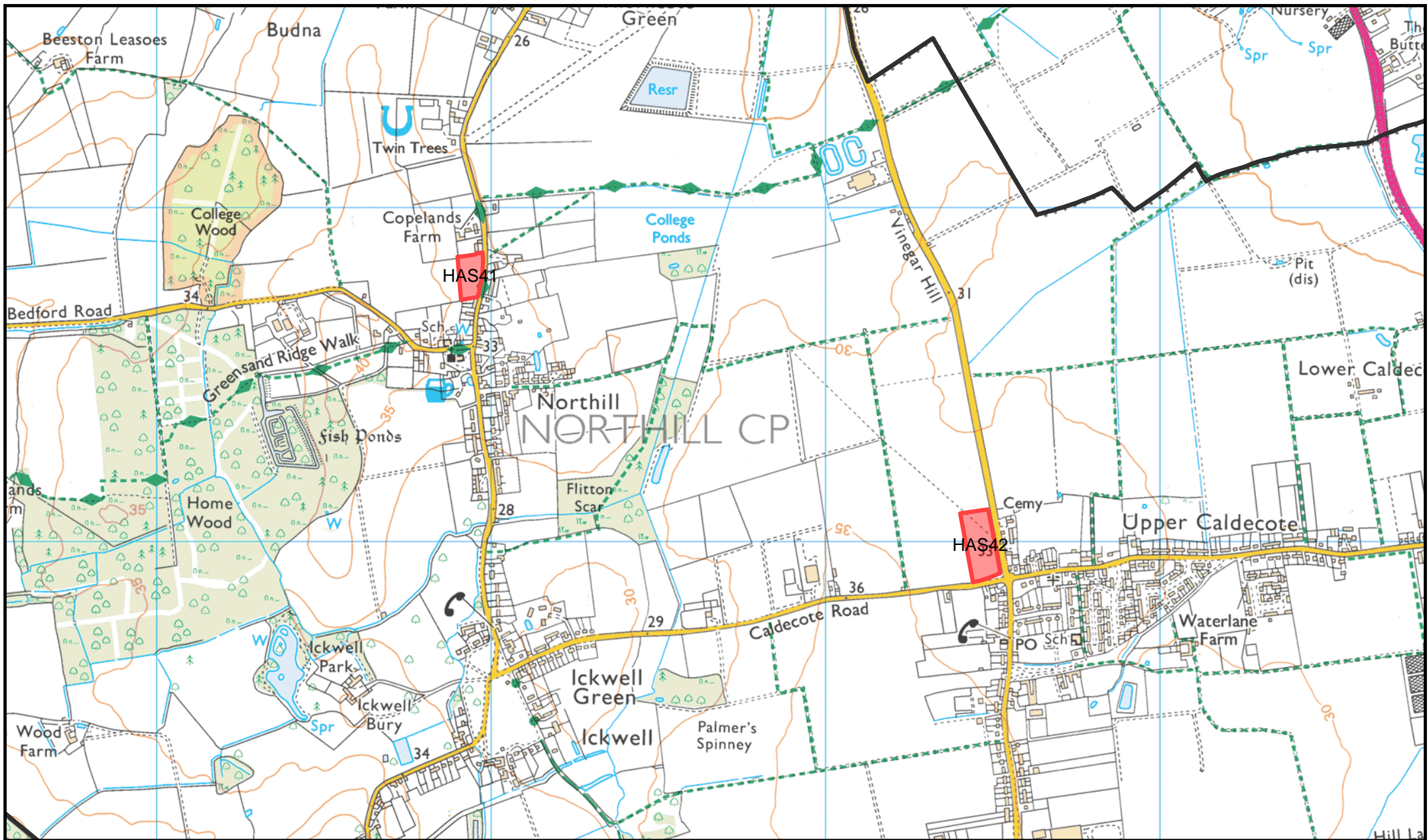


Proposed Allocation

© Crown Copyright and database right. 2017
Ordnance Survey 100049029.
Central Bedfordshire Council.

Cities Revealed aerial photography copyright
The GeoInformation Group, 2010





Date: 22 December 2017

Scale 1:15000

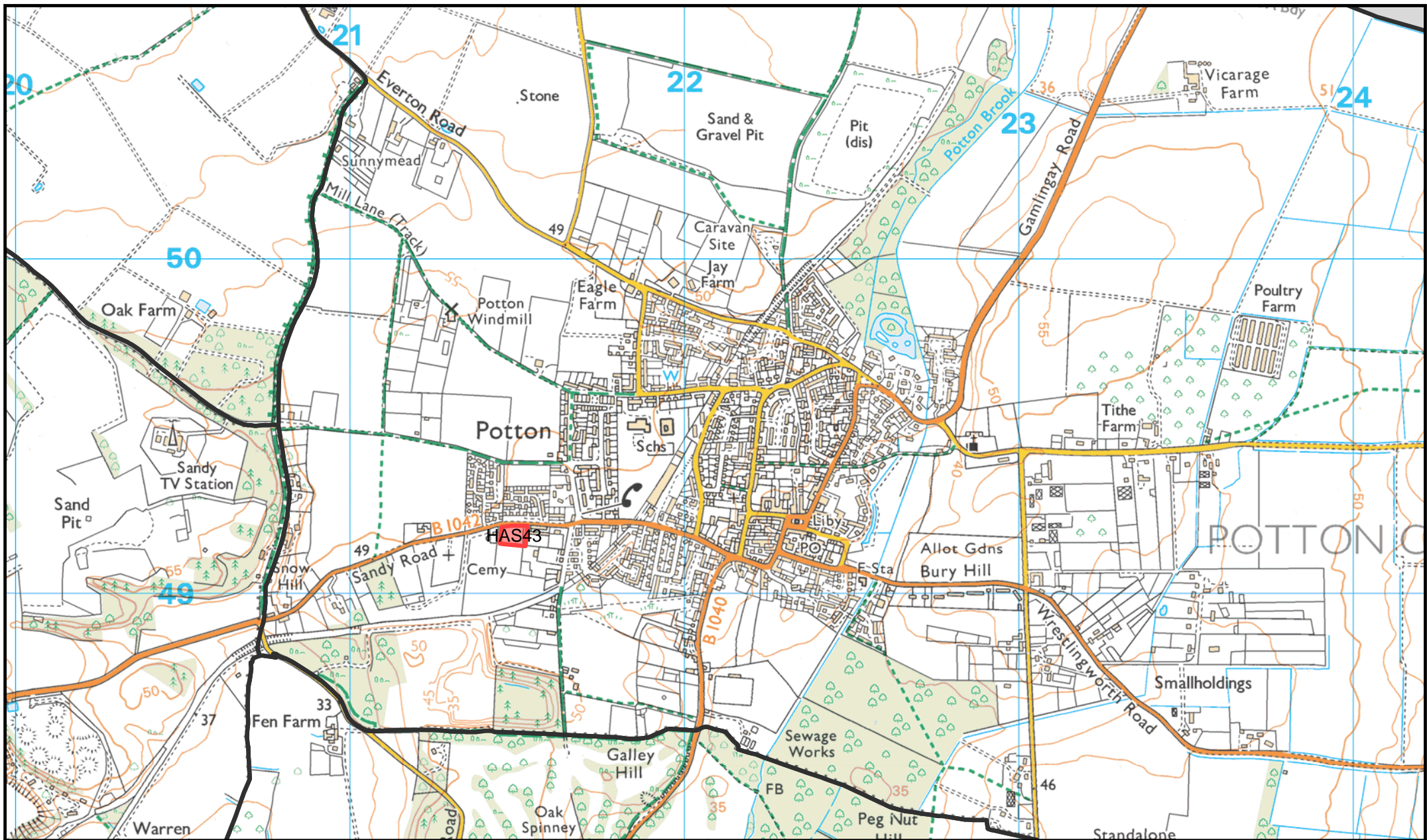


Proposed Allocation

© Crown Copyright and database right. 2017
Ordnance Survey 100049029.
Central Bedfordshire Council.

Cities Revealed aerial photography copyright
The GeoInformation Group, 2010

Central
Bedfordshire



Date: 22 December 2017

Scale 1:15000

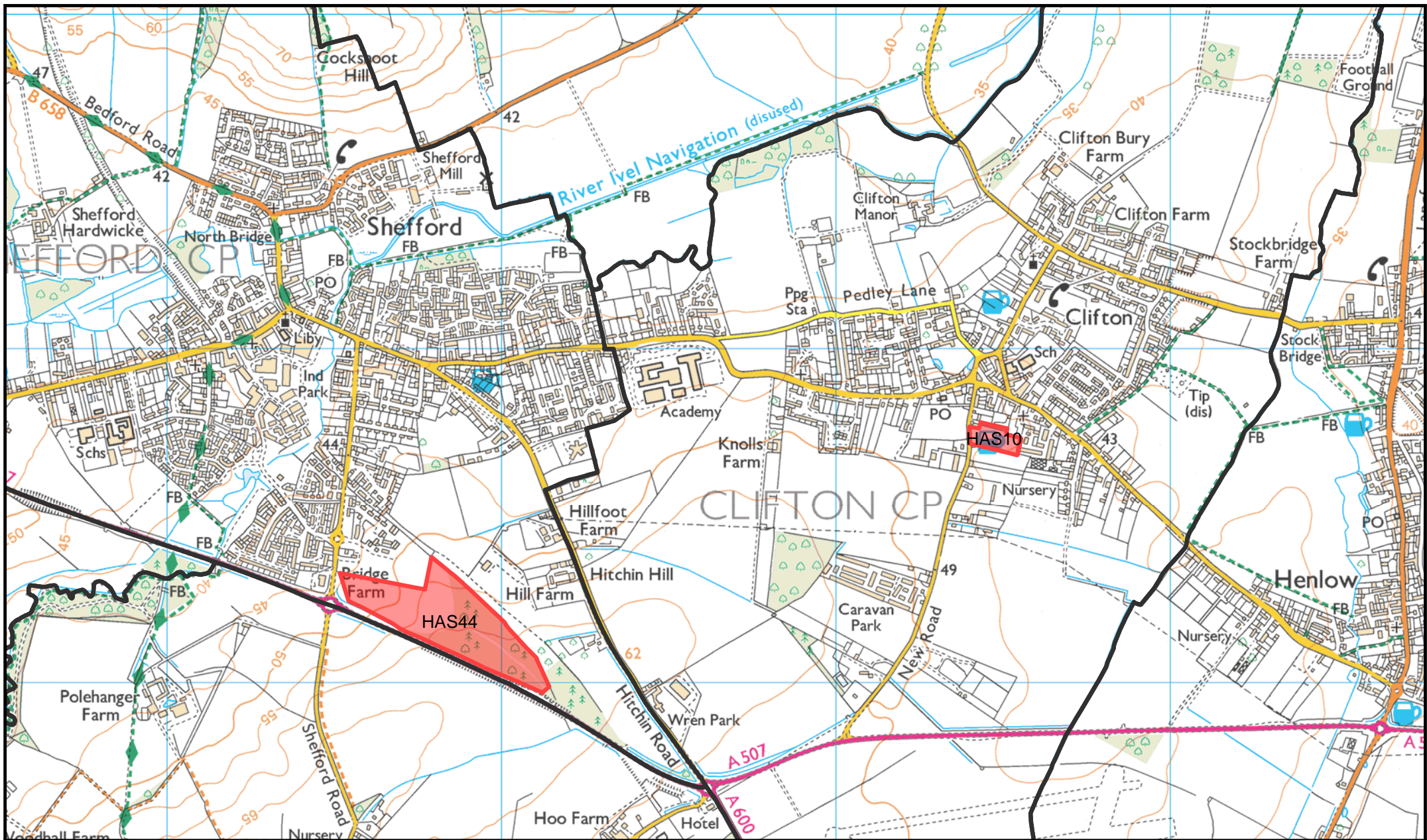


Proposed Allocation

© Crown Copyright and database right. 2017
Ordnance Survey 100049029.
Central Bedfordshire Council.

Cities Revealed aerial photography copyright
The GeoInformation Group, 2010





Date: 22 December 2017

Scale 1:15000


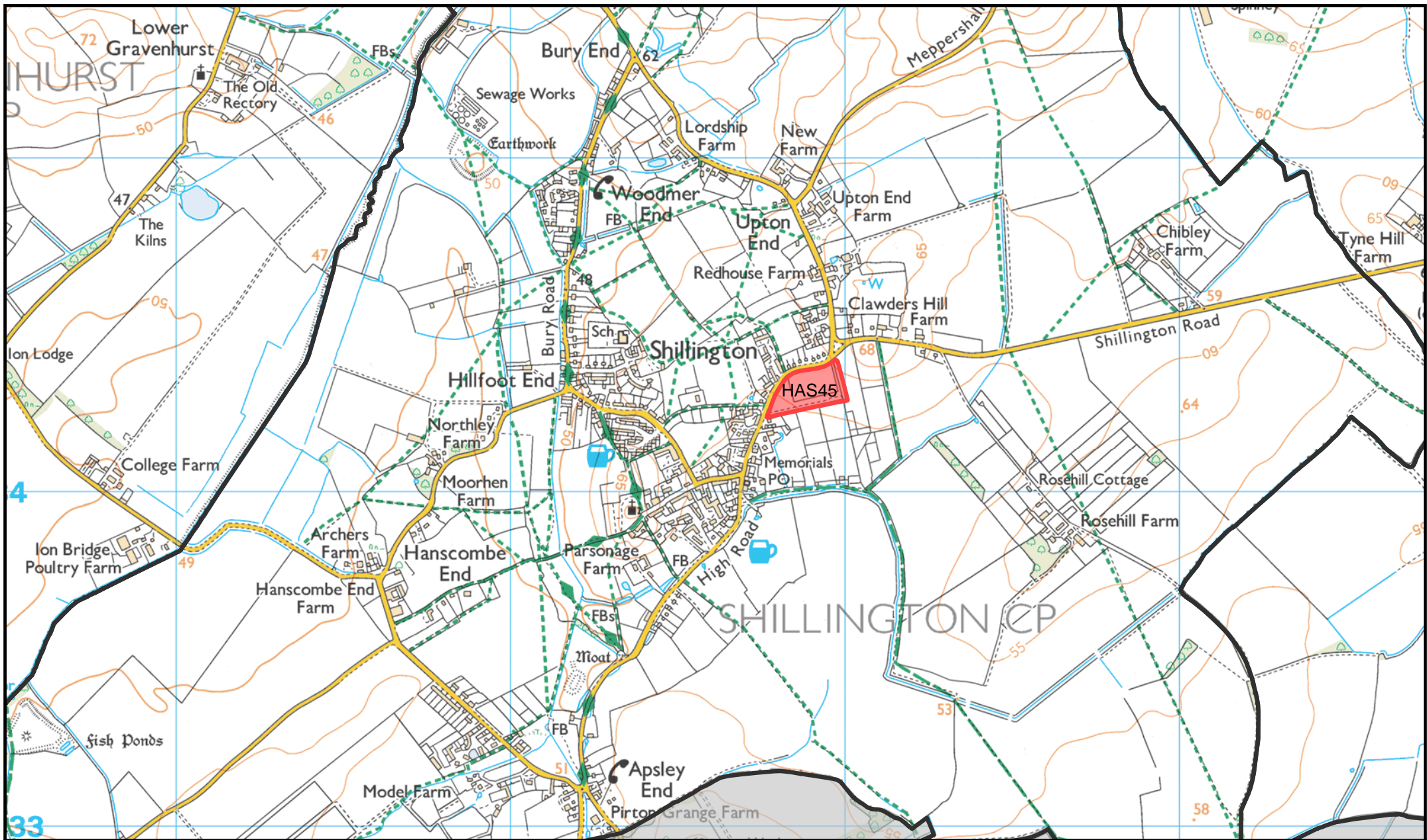


Proposed Allocation

© Crown Copyright and database right. 2017
Ordnance Survey 100049029.
Central Bedfordshire Council.

Cities Revealed aerial photography copyright
The GeoInformation Group, 2010





Date: 22 December 2017

Scale 1:15000

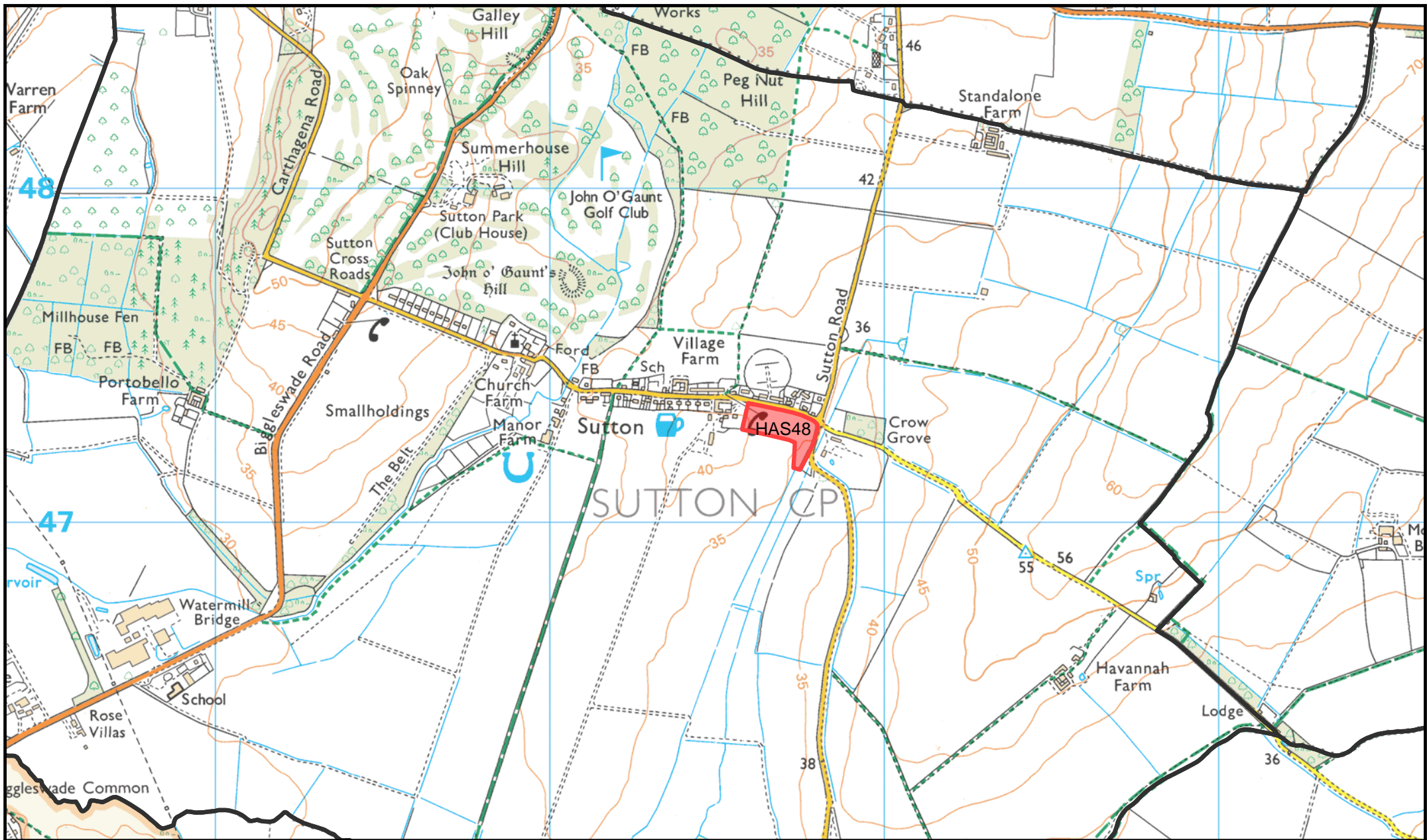


Proposed Allocation

© Crown Copyright and database right. 2017
Ordnance Survey 100049029.
Central Bedfordshire Council.

Cities Revealed aerial photography copyright
The GeoInformation Group, 2010

Central
Bedfordshire



Date: 22 December 2017

Scale 1:15000


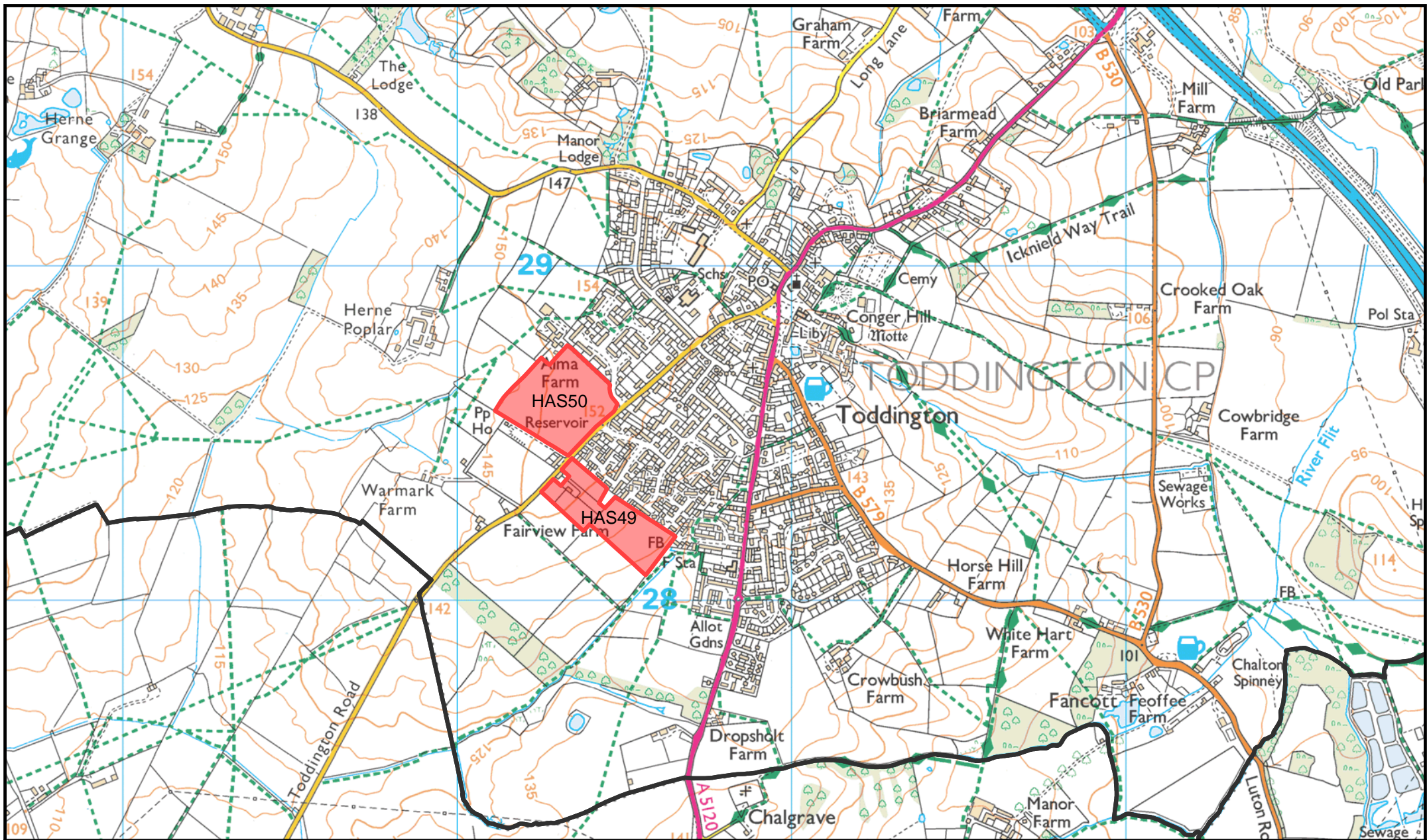


Proposed Allocation

© Crown Copyright and database right. 2017
Ordnance Survey 100049029.
Central Bedfordshire Council.

Cities Revealed aerial photography copyright
The GeoInformation Group, 2010





Date: 22 December 2017

Scale 1:15000

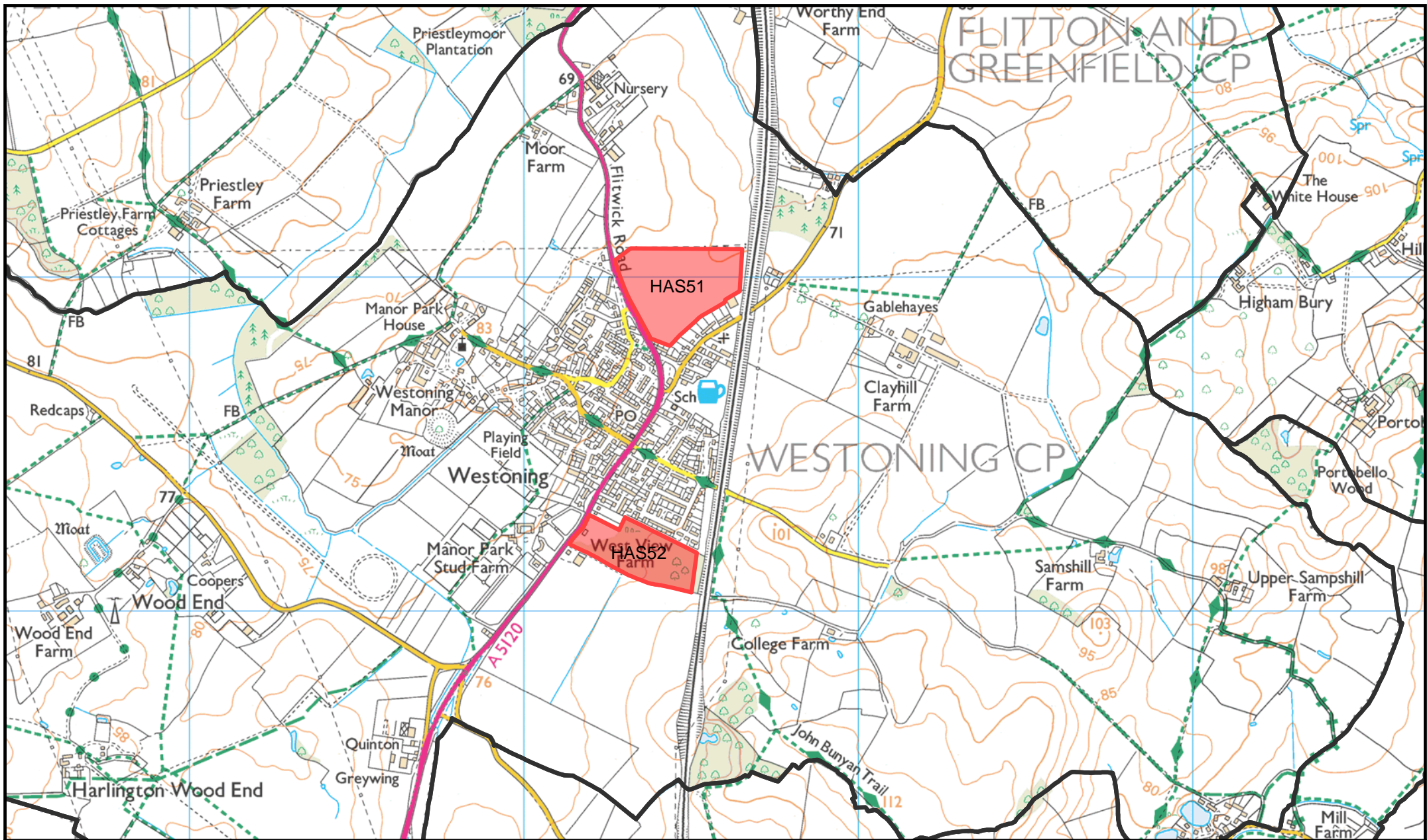


Proposed Allocation

© Crown Copyright and database right. 2017
Ordnance Survey 100049029.
Central Bedfordshire Council.

Cities Revealed aerial photography copyright
The GeoInformation Group, 2010

Central
Bedfordshire



Date: 22 December 2017

Scale 1:15000



Proposed Allocation

© Crown Copyright and database right. 2017
Ordnance Survey 100049029.
Central Bedfordshire Council.

Cities Revealed aerial photography copyright
The GeoInformation Group, 2010

